







PLAN TOGETHER – RIGHT NOW – OVERALL FROM VISION TO REALITY FOR VIBRANT CITIES AND REGIONS

SCHEDULE

Tuesday, 5 May 2015

Time		
09:30-10:30	Registration, Come Together, Morning Coffee	
	Grand Hall	
10:30-13:00	Welcome by Representatives of Organisers and Partners	
	 <p>Manfred SCHRENK Conference Director, Chairman CORP – Competence Center of Urban and Regional Planning</p>	 <p>Ivo PALMERS Ruimte Vlaanderen, Head of the Department for Research and Development</p>
	 <p>Monika Vana Member of European Parliament</p>	 <p>Daniël Termont Mayor of the City of Ghent</p>
	KEYNOTES	
	 <p>Philippe Van Wesenbeck Director for Urbanism and Spatial Planning of the City of Ghent</p>	 <p>Bernd Hallier Founder of EHI Retail Institute Hamburg, DE</p>
13:00-14:00	Lunch	

TUESDAY

WEDNESDAY

THURSDAY

SCHEDULE

Tuesday, 5 May 2015

Time	Auditorium 1	Auditorium 2
14:00-16:00	Urban Interaction Chair: Judith RYSER	Informationstechnologie für pulsierende Städte und Regionen Chair: Jan-Philipp EXNER
TUESDAY	<p>🏆 Street Life! It's the Only Life I Know. Street Life, and there's a Thousand Parts to Play Angelika PSENNER TU Vienna, Urban Design; Vienna, AT</p>	<p>🏆 Augmented Reality im öffentlichen Raum Wolfgang HÖHL*, Daniel BROSCART** * Ludwig-Maximilians-Universität München (LMU), Media Informatics Group; München, DE ** Technische Universität Kaiserslautern (TU KL), Computergestützte Planungs- und Entwurfsmethoden (CPE); Kaiserslautern, DE</p>
WEDNESDAY	<p>Revitalization by Art Bernd HALLIER Founder of EHI Retail Institute; Hamburg, DE</p>	<p>🏆 EmoCycling – Analyse von Radwegen mittels Humansensorik für Kommunen Dennis GROSS, Christoph HOLDERLE, Johann WILHELM University of Kaiserslautern, Department CPE; Kaiserslautern, DE</p>
THURSDAY	<p>🏆 Vis-à-vis Communication? Digital and Physical Spaces of Interaction in the Contemporary City Aleksandra STUPAR, Aleksandra ĐUKIC University of Belgrade – Faculty of Architecture, Department of Urbanism; Belgrade, Serbia</p> <p>🏆 Gentrification and Improvement Policy Seyed Ahmad Reza YEKANI FARD*, Parinaz MIZBAN** * IAU, Architecture & Urban Planning; Dubai, UAE ** Art University, Architecture; Tehran, Iran</p>	<p>🏆 Smartphonegestützte Bestandsaufnahme zur ökologischen Bewertung von Siedlungsräumen Martin FABISCH, Sascha HENNINGER Technische Universität Kaiserslautern, Physische Geographie; Kaiserslautern, DE</p>
16:00-16:30	<p>Coffee Break</p>	

What is auditorium 4 currently playing?

What's up next?



Scan this code with your mobile device to access the REAL CORP Live Conference Guide!
Notebook users surf to <http://my.corp.at/guide.php>

PLAN TOGETHER – RIGHT NOW – OVERALL FROM VISION TO REALITY FOR VIBRANT CITIES AND REGIONS

SCHEDULE

Tuesday, 5 May 2015

Auditorium 3	Auditorium 4	Time
Historic Places Today and Tomorrow Chair: Eva VANIŠTA LAZAREVIĆ	Transition: Case Studies Chair: Josef BENEDIKT	14:00-16:00
<p>🏆 A Digital System for the Monitoring of Historic and Cultural Districts based upon the Reflections of their Conservation Practice in China Jin SHANG, Gong ZHANG, Yecheng LIU, Qilin WU Beijing Tsinghua Tongheng Urban Planning and Design Institute, Research Center for Historic and Cultural Cities of National Importance; Beijing, China</p> <p>🏆 Historic Centers and Urban Quality: a Study Concerning Perceived Needs and Expectations Corrado ZOPPI, Anania MEREU University of Cagliari, Dipartimento di Ingegneria Civile, Ambientale e Architettura; Cagliari, Italy</p> <p>🏆 Living Heritage Protection in China Urban Renewal Planning: A Case Study of Quanzhou West Street Luo WEN, Liu YE CHENG, Ying JIANG Beijing Tsinghua Tongheng Urban Planning and Design Institute, Research Center for Historic and Cultural Cities of National Importance; Beijing, China</p> <p>🏆 Can Greek Cities be Smart? Despina DIMELLI Technical University of Crete, School of Architecture; Chania, Greece</p>	<p>🏆 Braving a New Life in the Old Dockyards – Towards an Integrated Approach Agnieszka ZAJAC Autonomous Municipal Ghent Development Authority SOGENT; Ghent, Belgium</p> <p>🏆 Reformatting the Agglomeration’s Edge: Elements of Urban Design in Dagu Revitalization Yifan WANG*, Teng XING** * Tsinghua University, School of Architecture; Beijing, China ** Harvard University, Graduate School of Design; Cambridge, MA, USA</p> <p>Do Blurred Institutional Organisation and Inconsistent Policy Agendas Hinder Urban Development of Post-Socialist Neighbourhoods in Serbia? MAS-ANT Method of Analysis Marija CVETINOVIC EPFL, CODEV; Lausanne, CH</p> <p>🏆 “Context” Thinking of Contemporary Urban History Space under the Basis of Enlightenment of Chinese Traditional Cultural Philology – Taking West Expansion Plan of Tianyi Pavilion as an Example Wei YAN, Wei DONG Southeast University, Department of Urban Planning; Nanjing, China</p>	14:00-16:00
		16:00-16:30

TUESDAY

WEDNESDAY

THURSDAY

SCHEDULE

Tuesday, 5 May 2015

Time	Auditorium 1	Auditorium 2
16:30-18:00	How to Manage Transition and Growth Chair: Roger CAVES	Einbindung, Beteiligung, aktive Bürgerschaft Chair: Linda DÖRRZAPF
TUESDAY	🏆 On the Right Track? Evaluation as a Tool to Guide Spatial Transitions Els TERRY, Luuk BOELEN, Ann PISMAN Ghent University, Center for Mobility and Spatial Planning; Ghent, Belgium	🏆 Chancengleichheit und Gender Mainstreaming im regionalen Diskurs – Beteiligung und Kooperation in regionalen Planungsprozessen Mechtild STIEWE ILS – Institut für Landes- und Stadtentwicklungsforschung, FG Alltagsmobilität und Verkehrssysteme; Dortmund, DE
WEDNESDAY	🏆 I Am My City: Rethinking Cairo As A Contented City Heba SAFEY ELDEEN Misr International University, Architecture; Cairo, Egypt	🏆 Augmented-Reality als Erweiterungstool des partizipativen Austausches in Planungsprozessen zum Ziel einer integrativen städtebaulichen Entwicklung Lisa ROCKMANN, Susanne RAABE Hochschule Anhalt, Fachbereich 1; Bernburg, DE
THURSDAY	Spatial Model Flanders Guy ENGELEN VITO; Ghent, Belgium	Crowdmapping – kollaborative Erfassung und Visualisierung räumlicher Daten anhand der Plattform OpenCrowdMaps Rüdiger NOLL, Peter ZEILE Technische Universität Kaiserslautern, Computergestützte Planungs- und Entwurfsmethoden; Kaiserslautern, DE
from 18:30	Guided Tour through Historic City Centre (registration via MY.CORP necessary)	

PLAN TOGETHER – RIGHT NOW – OVERALL FROM VISION TO REALITY FOR VIBRANT CITIES AND REGIONS

SCHEDULE

Tuesday, 5 May 2015

Auditorium 3	Auditorium 4	Time
Spatial Development in Different Parts of the World Chair: Josef BENEDIKT	Smart Development Solutions Chair: Jan-Philipp EXNER	16:30-18:00
<p>🏆 Working Together, Planning Together! Evaluation of the Cross-Border Survey between Austria and Slovakia Oliver ROIDER, Sebastian RIEGLER, Roman KLEMENTSCHITZ University of Natural Resources and Life Sciences (BOKU), Institute for Transport Studies; Vienna, AT</p> <p>🏆 Urban Development and Infrastructure Cost Modelling for Managing Urban Growth in Latin American Cities Ernst GEBETSROITHER-GERINGER AIT – Austrian Institute of Technology, Energy Department; Vienna, AT</p> <p>“The West.....and the Rest of the Netherlands” Spatial and Economical Differences Between Regions and Cities Calls for Visioning and Planning Niels J. KROPMAN*, Stefan NETSCH** * Practical University Rotterdam, Real Estate Management Studies; Amstelveen, The Netherlands ** Karlsruher Institut für Technologie (KIT); Karlsruhe, DE</p>	<p>🏆 Online Territorial Consultation Tool Anneloes VAN NOORDT, Sophie DE MULDER Spatial Development Department, Division Research and Monitoring; Brussel, Belgium</p> <p>Exploring the Alpine SUMP with the PUMAS ASC: An Online Community of Practice for Combining Planning and Learning in Urban Mobility Planning Till SCHÜMMER*, Martin MÜHLPFORDT*, Giuseppe MELLA**, Pier Paolo PENTUCCI** * FernUniversität in Hagen, Faculty of Mathematics and Computer Science, Cooperative Systems; Hagen, DE ** City of Venice, European Policies Department; Venice, Italy</p> <p>Smart Solutions for the Development of Rural Communities Roberta SOLIGNO, Francesco SCORZA, Federico AMATO, Gianluca CASCIGNI, Daniela SAVINO, Beniamino MURGANTE University of Basilicata, School of Engineering; Potenza, Italy</p>	<p>TUESDAY</p> <p>WEDNESDAY</p> <p>THURSDAY</p>
		from 18:30

SCHEDULE

Wednesday, 6 May 2015

Time	Auditorium 1	Auditorium 2
09:00-10:30	E-Mobility Chair: Manfred SCHRENK	Städte im Wandel Chair: Linda DÖRRZAPF
TUESDAY	🏆 Bridging the Gap in E-Mobility: from Supranational Goals to Local Legal Barriers to New Market Opportunities Heimo AICHMAIER, Bertram LUDWIG Austrian Mobile Power; Vienna, AT	🏆 Chancen und Grenzen des energetischen Stadt- und Landschaftsumbaus – wieviel Steuerung ist nötig und möglich? Ariane RUFF Universität Liechtenstein; Nordhausen, DE
WEDNESDAY	🏆 Urban Railway within the Linear Urban Structure: the Case Study of Perm, Russia Piotr LORENS*, Svetlana MAKSIMOVA**, Ekaterina SAVELEVA** * Gdansk University of Technology; Gdansk, Poland ** Perm National Research Polytechnic University; Perm, Russia	🏆 Grüne Stadtentwicklung der Zukunft: Visionen zur Beteiligung an der städtischen Grünflächenplanung mit Unterstützung von Augmented-Reality-Technologien Susanne RAABE, Marcel HEINS, Lisa ROCKMANN Hochschule Anhalt, Fachbereich Landwirtschaft, Ökotropologie und Landschaftsentwicklung; Bernburg, DE
THURSDAY	Urban Cable Cars – E-Mobility above our Heads Wolfram AUER Doppelmayer Garaventa Group; Wolfurt, AT	
10:30-11:00	Coffee Break	

PLAN TOGETHER – RIGHT NOW – OVERALL FROM VISION TO REALITY FOR VIBRANT CITIES AND REGIONS



SCHEDULE

Wednesday, 6 May 2015

Auditorium 3	Auditorium 4	Time
Spatial Information Systems Chair: Beniamino MURGANTE	Urban Security Chair: Eva VANIŠTA LAZAREVIĆ	09:00-10:30
<p>🏆 Cross-Border WebGIS Database CURE MODERN Jan-Philipp EXNER*, Timo WUNDSAM**, Rüdiger NOLL**, Guido KEBBEDIES*** * TU Kaiserslautern, Fachgebiet Computergestützte Planungs- und Entwurfsmethoden - CPE; Kaiserslautern, DE ** TU Kaiserslautern, Department of CAD & Planning Methods in Urban Planning and Architecture - CPE; Kaiserslautern, DE *** ETH Zürich, Raumentwicklung; Zürich, CH</p> <p>DSI, the Exchange Platform for Digital Spatial Information Peter WILLEMS Spatial Development Department Flanders; Ghent, Belgium</p> <p>🏆 Towards Interactive Geodata Analysis through a Combination of Domain-Specific Languages and 3D Geo Applications in a Web Portal Environment Jens DAMBRUCH, Christian MALEWSKI Fraunhofer IGD, Spatial Information Management; Darmstadt, DE</p> <p>CentropeMAP – Cross-Border Geoportal with Interactive Cross-Border Statistics Database Manfred SCHRENK*, Clemens BEYER*, Ernst TRINGL** * MULTIMEDIAPLAN.AT; Schwechat, AT ** East Austrian Planning Association (PGO); Vienna, AT</p>	<p>🏆 Urban Form and Urban Security: Insights from a Southern Italian Neighbourhood Pasquale PIZZIMENTI, Carmelina BEVILACQUA, Claudia TRILLO, Carla MAIONE Università Mediterranea di Reggio Calabria; Reggio Calabria, Italy</p> <p>About Drugs in the Cities: Is there Something New? Olivier LEFEBVRE Olivier Lefebvre Consultant; Paris, France</p> <p>In Searching Real Solutions for Promotion Woman Presence in Urban Spaces: Woman Participation in Urban Life, Constraints and Strategies Aynaz LOTFATA Middle East Technical University; Ankara, Turkey</p>	TUESDAY WEDNESDAY THURSDAY
		10:30-11:00

SCHEDULE

Wednesday, 6 May 2015

Time	Auditorium 1	Auditorium 2
11:00-12:30	On Transition and Change Chair: Roger CAVES	Erkunden und Vorstellen der Zukunft von Städten und Regionen Chair: Linda DÖRRZAPF
TUESDAY	<p>🏆 Changing Cities – Changing Minds Judith RYSER CityScope Europe; London, UK</p> <p>🏆 City in Transition: How to Plan Riga in the 21st Century Sarmite BARVIKA, Sandra TREIJA, Egons BERZINS Riga Technical University, Faculty of Architecture and Urban Planning; Riga, Latvia</p> <p>🏆 Transition Pioneers – Urban Planners as a Source of Momentum for Sustainable Cities and Regions? Katharina KLINDWORTH, Joerg KNIELING, Nora BUHL, Linn HOLTHEY, Jasmin JACOB-FUNKE, Christian LESEM, Marie MALCHOW, Hratchya MATINYAN, Victoria MUTZEK, Maximilian ROHLAND, Franziska UNGER, Matthias WILKENS HafenCity University Hamburg; Hamburg, DE</p> <p>Exploring the Possibilities of Qlickview to Monitor the Spatial Transitions and Use of Specific Planning Instruments in Flanders Stijn VAN ACKER Spatial Development Department Flanders; Ghent, Belgium</p>	<p>🏆 EmoVision – Potenziale von EmoMapping in der räumlichen Planung Johann WILHELM, Daniel BROSCHE, Peter ZEILE TU Kaiserslautern, Fachgebiet CPE; Kaiserslautern, DE</p> <p>Gestaltung einer Energie-Kultur-Landschaft in Stadt und Land Dagmar EVERDING HS Nordhausen; Kempten, DE</p> <p>🏆 Sicherung der Daseinsvorsorge in ländlichen Regionen in Europa – internationale Begegnungen zum Informations- und Erfahrungsaustausch Julia ANSLINGER, Swantje GROTHEER, Kirsten MANGELS Technische Universität Kaiserslautern, Regionalentwicklung und Raumordnung; Kaiserslautern, DE</p>
WEDNESDAY		
THURSDAY		
	Grand Hall	
12:45-13:15	<p style="text-align: center;">Pre-Lunch Keynote Speeches</p> <div style="display: flex; justify-content: space-between;"> <div style="width: 30%;">  </div> <div style="width: 65%;"> <p>Ismael Fernández Mejía Chair of the UN Habitat Professionals Forum Habitat III – The City of the Future and to the New Paradigm</p> </div> </div> <div style="display: flex; justify-content: space-between; margin-top: 20px;"> <div style="width: 30%;">  </div> <div style="width: 65%;"> <p>Wolfgang Streitenberger EC Conseiller and Senior Adviser for Regional Policy and Urban Development The New EU Cohesion Policy for Sustainable Urban Development</p> </div> </div> <div style="text-align: right; margin-top: 10px;"> Grand Hall </div>	
13:15-14:00	Lunch Break	

PLAN TOGETHER – RIGHT NOW – OVERALL FROM VISION TO REALITY FOR VIBRANT CITIES AND REGIONS

SCHEDULE

Wednesday, 6 May 2015

Auditorium 3	Auditorium 4	Time
<p>2D, 3D, 4D, and More Chair: Wolfgang HÖHL</p>	<p>Measurement and Evaluation Chair: Josef BENEDIKT</p>	<p>11:00-12:30</p>
<p>Analysis of 2D/3D Urban Density Indices in Context of Land Surface Temperature Caroline BAUMGART*, Christian BERGER** * Research Institute for Regional and Urban Development gGmbH, Geoinformation and Monitoring; Dortmund, DE ** Friedrich-Schiller-University Jena, Department of Earth Observation; Jena, DE</p> <p>Visualization of Vibrant Cities and Regions – Identification, Design and Development of 3D-GIS Applications and Modules Willi WENDT, Jana MAUTHNER Fraunhofer IAO, Competence Team Informationsmanagement; Stuttgart, DE</p> <p>“Ghent 3D, in 4th Dimension”, Startup for a Holistic Multi-D City Model, using Augmented Virtuality Mario MATTHYS City of Ghent, 3D-team (Data en informatie); Gent, Belgium</p> <p>Multidimensional Analyses of Social Media Related Geographic Information: a Study Concerning the Urban Area of Cagliari (Sardinia, Italy) Roberta FLORIS University of Cagliari, DICAAR; Cagliari, Italy</p>	<p>Can Planning Solutions be Evaluated without Insight into the Process of their Creation? Marija MARUNA Faculty of Architecture, University of Belgrade, Department of Urbanism; Belgrade, Serbia</p> <p>A Toolkit for Resilience Evaluation of Land Use Alternatives in a Multifunctional Peri-Urban Landscape Frederik LEROUGE*, Hubert GULINCK**, Liesbet VRANKEN** * KU Leuven/Steunpunt Ruimte, Department of Earth and Environmental Sciences; Leuven, Belgium ** KU Leuven, Department of Earth and Environmental Sciences; Leuven, Belgium</p> <p>Measuring Small-Scale At-Risk-of-Poverty in Germany – a Methodical Overview Stefan KAUP ILS – Research Institute for Regional and Urban Development, RIK; Dortmund, DE</p> <p>Integrated Information System for Sustainable Urban Regeneration Irina ANGELOVA*, Yu Mi SONG**, Sung-Ah KIM** * University of Architecture Civil Engineering and Geodesy; Sofia, Bulgaria ** Sungkyunkwan University; Suwon, Republic of Korea</p>	<p>TUESDAY</p> <p>WEDNESDAY</p> <p>THURSDAY</p>
<div style="display: flex; align-items: center;"> <div style="border: 2px solid blue; padding: 10px; transform: rotate(-15deg); background-color: #0056b3; color: white; margin-right: 20px;"> <p>What is auditorium 4 currently playing?</p> </div> <div style="border: 2px solid red; padding: 10px; transform: rotate(-15deg); background-color: #c00000; color: white; margin-right: 20px;"> <p>What's up next?</p> </div> <div style="text-align: center;">  </div> <div style="margin-left: 20px;"> <p>Scan this code with your mobile device to access the REAL CORP Live Conference Guide! Notebook users surf to http://my.corp.at/guide.php</p> </div> </div>		<p>12:45-13:15</p>
		<p>13:15-14:00</p>

SCHEDULE

Wednesday, 6 May 2015

Time	Grand Hall
14:00-16:00	<p>Round Table Discussion in cooperation with Ghent University</p>
<p>TUESDAY</p> <p>WEDNESDAY</p> <p>THURSDAY</p>	<p>Urban Living Labs for Vibrant Cities Moderation: Enrica Papa, Ghent University, AMRP Center for Mobility and Spatial Planning</p> <p>Keynote Speech:</p> <p>Luuk Boelens Professor for Spatial Planning at Ghent University, AMRP Center for Mobility and Spatial Planning, Belgium</p> <p>Invited speakers:</p> <p>Dirk Lauwers Ghent University, AMRP Center for Mobility and Spatial Planning; Ghent, Belgium</p> <p>Beniamino Murgante Università della Basilicata, School of Engineering; Potenza, Italy</p> <p>Joerg Knieling University of Hamburg, DE</p> <p>Manfred Schrenk Conference Director, Chairman CORP; Vienna, Austria</p> <p>Annette Kuhk KU Leuven, Department of Architecture, Belgium</p> <p>Urban Living Labs create numerous challenges and issues to be tackled by both scholars and practitioners. The round table constitutes an occasion to add to both the theoretical and practical knowledge on Living Labs in order to advance the learning in this field.</p> <p>The discussion will include insights on:</p> <ul style="list-style-type: none"> • Living Labs for social innovation; • frameworks and paradigms for Living Labs; • urban Living Labs and their contribution to developing Smart Cities; • tools and methodologies for Living Labs; • Living Labs as open innovation networks and ecosystems; • user-driven innovation in Living Labs/Bottom-up Living Labs; • best practices and failed Living Labs cases or initiatives; • entrepreneurship and Living Labs.
16:00-16:30	Coffee Break



ISOCARP
2015

CITIES SAVE THE WORLD. LET'S REINVENT PLANNING.

19/10/2015 – 23/10/2015 – GRONINGEN, AMSTERDAM, DELFT, WAGENINGEN, SCHIPHOL, EINDHOVEN, ROTTERDAM, ANTWERP, DEVENTER, MAASTRICHT, DORTMUND, BRUSSELS

Short bio of Judith Ryser, General Rapporteur of the 2015 ISOCARP Congress

The 51st ISOCARP International Planning Congress "**Cities Save the World: Let's Reinvent Planning**" will take place from **19 to 23 October 2015** in the Netherlands, Belgium and Germany. ISOCARP, the International Society of City and Regional Planners, was founded in 1965 in the Netherlands. It will be a festive occasion as ISOCARP is celebrating its **50th anniversary**.

True to its exploratory spirit, ISOCARP is staging a congress with a difference for its 50th anniversary. Cities are increasingly seen as the engines of national economies and the 2015 Dutch hosts are attributing them the driving seat at the congress. Twelve cities in **the Netherlands, Belgium and Germany** will host **2-day** interactive workshops on topical themes to planners worldwide on 19 and 20 October. In each city the discussion will be led by two co-rapporteurs assisted by young planning professionals.

The conclusions and lessons learnt of the workshops will be debated at the plenary in Rotterdam, the Netherlands from 21 to 23 October. The plenary will culminate in a debate on "Let's reinvent planning". The debate led by world renowned thinkers about **the economy, the environment and socio-cultural issues** will provide the members with an opportunity to critically reflect on planning and the role and responsibilities of planners. Participants will be invited to explore how the planning profession may develop over the next 50 years, and what personal commitments they wish to make towards planning.

After the first two workshop days in the different cities, congress participants will travel to Rotterdam where they will have the possibility to participate in an Urban Safari (Entrepreneurs and architecture; Multicultural; Cultural). In the afternoon the congress will start at the Submarine Wharf at the RDM Campus Rotterdam and will include a.o. an overview on 50 years of ISOCARP achievements, and a Mayors' Summit. The City of Rotterdam invites all participants to a reception in the evening.

On 22 October three invited urban experts will give keynote speeches linking the workshop results to their own vision for planning. After these keynotes participants can choose to join a discussion with the speaker that inspired them most. In the afternoon matchmaking activities will take place, e.g. Education Forum, Habitat III, EU Urban agenda etc. General Rapporteur Judith Ryser will present the results of the previous congress days and give a view to the future of planning.

On 23 October ISOCARP will have its annual meetings and a discussion about the future of ISOCARP. Presentations on ISOCARP activities will be given. After the Congress participants are invited to join a post-congress tour.

Educated as an architect and urbanist with an MSc in social sciences, Judith Ryser is dedicating her cosmopolitan professional life to the built environment and its sustainability. She is engaged in academic research, teaching, public sector posts, private practice, community groups, writing, editing and journalism. Her research in London, Paris, Berlin, Stockholm, Geneva (United Nations) and Madrid focused on cities and development strategies with emphasis on Europe. She is joint editor of the International Manual of Planning Practice. Furthermore Judith is a member of the Chartered Institute of Journalists serving on the International Committee, and a member of the Urban Design Group and its editorial board.

ISOCARP

The International Society of City and Regional Planners (ISOCARP) is a global association of experienced professional planners.

The network consists of individual and institutional members from more than 80 countries worldwide. As an NGO ISOCARP is recognised by the UN, UNCHS and the Council of Europe. The Society also has a formal consultative status with UNESCO.

The wealth and diversity of professional expertise, knowledge, and experience in the ISOCARP membership is unmatched in the planning field. ISOCARP members come from academia, government, organisations and agencies as well as from consultancies and the private sector.

From 1965 onwards ISOCARP Congresses have taken place in all parts of the world on cutting edge topics and always promoting knowledge creation and sharing in the planning profession.

SCHEDULE

Wednesday, 6 May 2015

Time	Auditorium 1	Auditorium 2
16:30-18:00	Digital Planning Instruments Chair: Beniamino MURGANTE	Smart Accessibility and Mobility Chair: Wolfgang W. WASSERBURGER
TUESDAY	DBA – How Flanders Deals with Digital Building Permits Anno 2015 Paul VAN LINDT Spatial Development Department Flanders; Ghent, Belgium	🏆 Enhancing Stakeholder Participation in Urban Mobility Planning: the NISTO Evaluation Framework Imre KESERU, Jeroen BULCKAEN, Cathy MACHARIS Vrije Universiteit Brussel, Mobility, Logistics and Automotive Technology Research Centre; Brussels, Belgium
WEDNESDAY	🏆 A New Tool for Assessment of Contextuality of Architecture Milena VUKMIROVIC*, Eva VANIŠTA LAZAREVIĆ**, Jelena MARIĆ* * University of Belgrade – Faculty of Architecture; Belgrade, Serbia ** University of Belgrade – Faculty of Architecture, Department of Urbanism; Belgrade, Serbia	How to Improve Accessibility of Natural Areas: About the Relevance of Providing Information on Accessible Services and Facilities in Natural Areas Sabine HENNIG*, Thomas SATTLER**, Maria WASSERBURGER***, Wolfgang WASSERBURGER*** * Universität Salzburg, IFFB Geoinformatik - Z_GIS; Salzburg, AT ** Nationalpark Gesäuse GmbH; Weng, AT *** AccessibleMap Association; Wien, AT
THURSDAY	Analytical Uses of Building Information Modelling (BIM): The Road to Efficient Spatial Planning and Construction in Flanders? Annette KUHK*, Rob VAN HELVOORT** * Katholieke Universiteit Leuven, Departement Architectuur, Planning & Development Research Group; Leuven/ Heverlee, Belgium ** atelier3v.com; Westerlo, Belgien	🏆 Smart Mobility: Opportunity or Threat to Innovate Places and Cities? Enrica PAPA, Dirk LAUWERS Ghent University, Department of Civil Engineering - AMRP Center for Mobility and Spatial Planning ; Gent, Belgium
		🏆 Evolution of Mobility Governance in Flanders – Opening up for Bottom-up Initiatives or Suffering from Lock-in? Suzanne VAN BRUSSEL, Dirk LAUWERS, Luuk BOELEN Ghent University, Faculty of Engineering and Architecture, department Civil Engineering; Ghent, Belgium
from 18:00	CORP Evening Event at Stadsmuseum Gent	

PLAN TOGETHER – RIGHT NOW – OVERALL FROM VISION TO REALITY FOR VIBRANT CITIES AND REGIONS

SCHEDULE

Wednesday, 6 May 2015

Auditorium 3	Auditorium 4	Time
Governance, Budget Austerity and Financial Instruments for Cities and Regions Chair: Josef BENEDIKT	Worldwide Planning Case Studies Chair: Uschi DORAU	16:30-18:00
Inter-Governmental Partnership, Assemble Together Sylvianne VAN BUTSELE, Kathelijne TOEBAK, Francis BEOSIERE, Inge COELMONT, Kathleen MAES, Ellen VAN DE WATER Ruimte Vlaanderen, Spatial Policy Department for the Government of Flanders; Brussel, Belgium 🏆 Analysis on Financial Consequences of Spatial Decisions: Framework and Case Studies Ann PISMAN*, Leo DE NOCKER**, Marten DUGERNIER***, Inge PENNINCX*, Liesbeth VAN DAMME**** * Spatial Development Department Flanders; Brussels, Belgium ** VITO; Mol, Belgium *** AnteaGroup; Antwerp, Belgium **** Flemish Authorities, Spatial Development Department Flanders; Brussels, Belgium European Innovation Partnership on Smart Cities Mathias REDDMANN European Commission, Policy and Project Officer; Brussels, Belgium	🏆 Towards Livable Urban Environments by Addressing Health from a Spatial Perspective: Exploration by Mapping Environmental Noise and Air Pollution in the Northern Fringe of Brussels Peter VERVOORT*, Thomas VERBEEK** * Ruimte Vlaanderen, Research & Monitoring; Brussels, Belgium ** Ghent University, Centre for Mobility and Spatial Planning; Ghent, Belgium Reconstruction and Transformation of the Square Phenomenon through the Culture-Identity Interaction: Taksim Square as the Case Study Aynaz LOTFATA Middle East Technical University; Ankara, Turkey Weather and Walkability in Doha Khaled SHAABAN Qatar University, Department of Civil Engineering; Doha, Qatar One Size does not Fit All – Cultural Sensitive Approaches for Energy Efficient Planning in Europe Jorick BEIJER, David STRUIK ISOCARP; The Hague, The Netherlands	TUESDAY WEDNESDAY THURSDAY
		from 18:00

SCHEDULE

Thursday, 7 May 2015

Time	Auditorium 1	Auditorium 2
09:00-10:30	Technology for Vibrant Cities Chair: Josef BENEDIKT	Urban and Regional Ecology Chair: Uschi DORAU
TUESDAY	<p>🏆 Possibilities and Opportunities of Mobile Devices to Measure the Physical (In)Activity of Young Citizens – First Results of a Case Study in Vienna Florian REINWALD, Thomas SCHAUPENLEHNER, Franz MAIRINGER, Irene BITTNER, Anna HÖGLHAMMER, Rosa DIKETMÜLLER, Doris DAMYANOVIC BOKU Wien, Institut für Landschaftsplanung; Wien, AT</p>	<p>🏆 Factors Affecting Land-Taking Processes in Italy at the Regional Scale: Empirical Findings from Sardinia Sabrina LAI, Corrado ZOPPI University of Cagliari, DICAAR; Cagliari, Italy</p>
WEDNESDAY	<p>🏆 Data Science Technologies for Vibrant Cities Oksana SMIRNOVA*, Alexander VODYAHO**, Nataly ZHUKOVA** * SPIIRAS, OOGIS; Saint-Petersburg, Russia ** ETU; Saint-Petersburg, Russia</p>	<p>🏆 Revisiting Production and Ecosystem Services on the Farm Scale for Evaluating Land Use Alternatives Frederik LEROUGE*, Kurt SANNEN**, Hubert GULINCK***, Liesbet VRANKEN*** * KU Leuven/Steunpunt Ruimte, Department of Earth and Environmental Sciences; Leuven, Belgium ** Natuurboerderij Het Bolhuis; Molenstede-Diest, Belgium *** KU Leuven, Department of Earth and Environmental Sciences; Leuven, Belgium</p>
THURSDAY	<p>🏆 Building Inclusive Smart Sustainable Cities through Virtual Environment Sandeep RAUT*, Papiya RAUT** * Town and Country Planning Organisation; New Delhi, India ** School of Planning and Architecture, Physical Planning Department; New Delhi, India</p>	<p>🏆 The Role of Urban Gardening for European's Ageing Societies Runrid FOX-KÄMPER ILS – Research Institute for Regional and Urban Development, Built Environment; Aachen, DE</p>
10:30-11:00	Coffee Break	

PLAN TOGETHER – RIGHT NOW – OVERALL FROM VISION TO REALITY FOR VIBRANT CITIES AND REGIONS

SCHEDULE

Thursday, 7 May 2015

Auditorium 3	Auditorium 4	Time
<p>Case Studies in Participation Chair: Eva VANIŠTA LAZAREVIĆ</p>	<p>Future Public Spaces and Quality of Life Chair: Judith RYSER</p>	<p>09:00-10:30</p>
<p>PUMAS Voyage: A Participatory Approach towards Healthy School Travel Till SCHÜMMER*, Federica DEL PICCOLO**, Martin MÜHLPFORDT*, Giuseppe MELLA** * FernUniversität in Hagen, Faculty of Mathematics and Computer Science, Cooperative Systems; Hagen, DE ** City of Venice; Mestre Venice, Italy</p> <p>The Importance of Participation in Regeneration of Peripheral Urban Spaces: the Experience of “Serpentone Reload” Federico AMATO*, S. BELLAROSA**, G. BISCAGLIA***, L. CATALANO****, A. GRAZIADEI*****, A. METTA*****, B. MURGANTE*, M. OLIVETTI*****, P. PASSANNANTE**, A. PERCOCO*****, G. SASSANO*****, F. SCARINGI*** * University of Basilicata, School of Engineering; Potenza, Italy ** NUR Association; Potenza, Italy *** Basilicata 1799 Association; Potenza, Italy **** Osa Architettura e Paesaggio; Rome, Italy ***** Paesaggi Meridiani Association; Potenza, Italy ***** University of Roma Tre; Potenza, Italy ***** Municipality of Potenza; Potenza, Italy</p> <p>🏆 Promoting Public Participation in Post-Disaster Construction Through Wechat Platform Xiaojin QI, Gong ZHANG Beijing Tsinghua Urban Design and Planning Institute, Department of Historic City Research; Beijing, China</p> <p>🏆 Interrogating Community Participation in Sustainable Water and Sanitation Management in South Africa: Policy Implications Tresor MBAYAHE, Walter MUSAKWA University of Johannesburg, Department of Town and Regional Planning; Johannesburg, South Africa</p>	<p>🏆 Urban Metabolism and Quality of Life in Informal Areas Sahar ATTIA, Heba Allah KHALIL Faculty of Engineering, Cairo University, Architecture; Cairo, Egypt</p> <p>Improving the Quality of Life through Smartly Experiencing the Places Marichela SEPE National Research Council, IRISS; Napoli, Italy</p> <p>🏆 Exploration and Imagination of City Futures in Science Fiction Carolin PÄTSCH, Moritz MAIKÄMPER BTU Cottbus-Senftenberg; Cottbus, DE</p> <p>🏆 Place-Branding and the Public Realm: a Typological Study of Public Spaces at Yas Island, Abu Dhabi Anamika MISHRA, Ahmad OKEIL Abu Dhabi University, Department of Architecture and Design; Abu Dhabi, United Arab Emirates</p>	<p>TUESDAY</p> <p>WEDNESDAY</p> <p>THURSDAY</p>
		<p>10:30-11:00</p>

SCHEDULE

Thursday, 7 May 2015

Time	Auditorium 1	Auditorium 2
11:00-12:30	Exploring and Imagining the Future of Cities and Regions 2025 – 2050 – 2100 Chair: Christian EIZINGER	Ecologies of Vibrant Cities and Regions Chair: Beniamino MURGANTE
TUESDAY	Some Futures for the Belgian Coast 2100, a Case Study of Research by Design on Regional Level Charlotte A. GELDOF, Jan ZAMAN Spatial Development Department Flanders-Ruimte Vlaanderen, Division Research and Monitoring (AOM); Brussels, Belgium 🏆 Land Transactions and Planning Interventions in Domboshava Peri-Urban Communal Area, Zimbabwe: Challenges and Pitfalls Emaculate INGWANI University of Venda, Urban and Regional Planning; Thohoyandou, South Africa 🏆 Land Use Plans: Long Live the Crocodiles Marjolijn CLAEYS*, Hans LEINFELDER** * Voorland; Gent-Ledeberg, Belgium ** KU Leuven, Faculty of Architecture; Gent, Belgium 🏆 Smart Urbanization – Key to Sustainable Cities Neha BANSAL*, Vineet SHRIVASTAVA**, Jagdish SINGH** * Indian Institute of Technology, Roorkee, Department of Architecture and Regional Planning; Roorkee, India ** Maulana Azad National Institute of Technology, Bhopal, Department of Architecture & Planning; Bhopal, India	🏆 A Different Perspective on Garden Grabbing: Mapping the Adaptive Capacity of Home Food Production Valerie DEWAELEHEYNS*, Frederik LEROUGE**, Elke ROGGE***, Liesbet VRANKEN* * KU Leuven, Department of Earth and Environmental Sciences; Leuven, Belgium ** KU Leuven/Steunpunt Ruimte, Department of Earth and Environmental Sciences; Leuven, Belgium *** Gent, Belgium Stakeholder Participation in North-West Europe: Lessons Learnt from Green Infrastructure Case Studies Jost WILKER, Karsten RUSCHE, Christine RYMSA-FITSCHEN ILS – Research Institute for Regional and Urban Development, Development of City Regions; Dortmund, DE 🏆 Eco-City Planning Principles: an Example from Istanbul Süheyla TÜRK Institutionen för kulturgeografi och ekonomisk geografi; LUND, Sweden Research on Ecological City Construction Based on Smart Method Jiaojiao SUN, Jiayan FU Zhejiang University, College of Civil Engineering and Architecture; Hangzhou, China
WEDNESDAY		
THURSDAY		
	Grand Hall	
12:45-13:15	Pre-Lunch Keynote Speeches Ann Pisman, Jan Zaman Ruimte Vlaanderen Vibrant Cities and Vibrant Regions in Flanders Pierre Laconte President of FFUE (Foundation for the Urban Environment) Sustainable Mobility as Essential Ingredient for Vibrant Cities: 3 Cases in Point <div style="text-align: center;">  </div> <div style="text-align: center; margin-top: 10px;"> Grand Hall </div>	
13:15-14:00	Lunch Break	

PLAN TOGETHER – RIGHT NOW – OVERALL FROM VISION TO REALITY FOR VIBRANT CITIES AND REGIONS

SCHEDULE

Thursday, 7 May 2015

Auditorium 3	Auditorium 4	Time
<p>Participation Models for Tomorrow's Cities Chair: Wolfgang W. WASSERBURGER</p>	<p>WORKSHOP: Bodø, Norway: Developing a New Smart City in the Arctic</p>	<p>11:00-12:30</p>
<p>Urban Emotions – Tools of Integrating People's Perception into Urban Planning Peter ZEILE*, Bernd RESCH**, Jan-Philipp EXNER*, Günther SAGL**, Linda DÖRRZAPF***, Anja SUMMA****, Martin SUDMANN**</p> <p>* TU Kaiserslautern, cpe; Kaiserslautern, DE ** Paris-Lodron-Universität Salzburg, Interfakultärer Fachbereich Geoinformatik – Z_GIS; Salzburg, AT *** TU Kaiserslautern, cpe; Wien, AT **** Universität Heidelberg, Institut für Computerlinguistik und Geographisches Institut – Abteilung GIScience; Heidelberg, DE</p> <p>Art Can (Not) Save The World, You Can – Towards a Better Understanding of Art as Collaborative Action within the Process of Urban and Regional Planning Markus JESCHAUNIG, Claudia GERHÄUSSER, Wolfgang OEGGL Graz, AT</p> <p>🏆 Plan and Design Together – Just a Vision? Sigrid HEHL-LANGE, Eckart LANGE, Gulsah BILGE The University of Sheffield, Department of Landscape; Sheffield, UK</p>	<p>The city of Bodø is located on a peninsula in the Norwegian Sea at 67° north, just above the Arctic Circle. With a population of approximately 50 000 inhabitants, Bodø is one of the largest cities in the Arctic region.</p> <p>Due to national political decisions, the city of Bodø has a unique opportunity to relocate the city's airport and to plan, form and build a new city on the released area. The area is around 340 hectares - the equivalent to Bodø's city center of today. In addition to this, another 250 hectares will be available for more intensive development due to changes in the building restriction area surrounding the airport.</p> <p>The development of the new city has a timescale of somewhere between 50 to 75 years. Developing a new smart city in Bodø in this timeframe involves a high degree of uncertainty, and simulation of different city development scenarios will be of great importance. The new city of Bodø has an ambition to become the World's smartest city.</p> 	<p>TUESDAY</p> <p>WEDNESDAY</p> <p>THURSDAY</p>
<p style="text-align: center; font-size: 24px; color: #0056b3;">Also note the live info monitor next to the registration desk!</p>		<p>12:45-13:15</p>
		<p>13:15-14:00</p>

SCHEDULE

Thursday, 7 May 2015

Time	Auditorium 1	Auditorium 2
14:00-15:30	City Data Processing Chair: Peter ZEILE	Spatial Development Strategies Chair: Wolfgang W. WASSERBURGER
TUESDAY	🏆 Mobile Intelligent GIS Service for Vibrant Cities Oksana SMIRNOVA, Tatiana POPOVICH SPIIRAS Hi Tech research and development; St.Petersburg, Russia	🏆 Study of the Relationship of Processes of Socio-Economic and Spatial Development of the City with the Help of Information and Analysis System Based on PROGNOZ Platform Victoriya PETUKHOVA, Kseniia MEZENINA, Alexey ZAVIALOV Perm National Research Polytechnic University, Architecture and Urban Planning; Perm, Russia
WEDNESDAY	🏆 Data-based Collaboration on a Grand Scale Markus MAYR, Paolo FOGLIARONI TU Vienna, Geoinformation; Vienna, AT	🏆 Strategic Planning for Coastal Area of Pudong In Shanghai 2025 – Eastern Shanghai International Frontier Gateway District Peng WANG*, Yifan WANG** * Beijing Municipal Institute of City Planning and Design; Beijing, China ** Tsinghua University; Beijing, China
THURSDAY	SensorMapRT – a System for Real-Time Acquisition, Visualization and Analysis of Mobile Sensor Data in an Urban Context Jan-Philipp EXNER*, Daniel BROSCHE*, Daniel STEFFEN**, Peter ZEILE*, Hartmut SCHÄCHINGER*** * TU Kaiserslautern, Fachgebiet Computergestützte Planungs- und Entwurfsmethoden - CPE; Kaiserslautern, DE ** DFKI Kaiserslautern, Augmented Vision; Kaiserslautern, DE *** University of Trier, Department of Clinical Psychophysiology; Trier, DE	Research on Regional Development and its Operating Mechanism under the Background of Information: Take China as an Example Jiayan FU, Zhu WANG, Jiaojiao SUN Zhejiang University, College of Civil Engineering and Architecture; Hangzhou, China
	🏆 Coupling of CityGML-based Semantic City Models with Energy Simulation Tools: some Experiences Giorgio AGUGIARO, Stefan HAUER, Florian NADLER AIT – Austrian Institute of Technology, Energy Department; Vienna, AT	Methodologies for Collective Future Explorations in Actor and Action-Oriented Territorial Development Annette KUHK, Jan SCHREURS Katholieke Universiteit Leuven, Departement Architectuur, Planning & Development Research Group; Leuven/Heverlee, Belgium
15:30-16:30	Auditorium 1	Summary, Final Discussion, Outlook, Farewell

PLAN TOGETHER – RIGHT NOW – OVERALL

FROM VISION TO REALITY FOR VIBRANT CITIES AND REGIONS

SCHEDULE

Thursday, 7 May 2015

Auditorium 3	Auditorium 4	Time
		14:00-15:30
		15:30-16:30

TUESDAY

WEDNESDAY

THURSDAY

