

REAL CORP 2013



PLANNING TIMES

**YOU BETTER KEEP PLANNING OR YOU GET IN DEEP WATER,
FOR THE CITIES THEY ARE A-CHANGIN'...**








18th International Conference on Urban Planning, Regional Development and Information Society

20-23 MAY 2013, ROME, ITALY

CONFERENCE SCHEDULE

Monday, 20 May 2013

MONDAY
TUESDAY
WEDNESDAY
THURSDAY

Time		
12:00-13:30	Registration, Come Together	
	Auditorium 1	
13:30-14:30	Welcome by Representatives of Organisers, Partners and Sponsors	
	 <p>Livio SACCHI President of the Chamber of Architects of Rome and Province</p>	 <p>Manfred SCHRENK Conference Director, Managing Director of CEIT – Central European Institute of Technology & CEIT ALANOVA – Department for Urbanism, Transport, Environment and Information Society, Schwechat, AT; Vice President ISOCARP</p>
	 <p>Milica BAJIĆ-BRKOVIĆ President ISOCARP</p>	 <p>Andreas SCHILLER Director of Schiller Publishing House</p>
14:30-15:45	Keynotes Chair: Manfred SCHRENK	
	 <p>Jens S. DANGSCHAT, Vienna University of Technology, Department of Spatial Development, Infrastructure and Environmental Planning. Centre of Sociology, Vienna, AT Space and Time – Challenges for Spatial Planning</p>	
	 <p>Han ADMIRAAL, Enprodes Management Consultancy BV, Rotterdam, NL Antonia CORNARO, Amberg Engineering AG; Zürich, CH Underground Space – Lost Space Ready to be Reclaimed</p>	
	 <p>Claudio PANCHERI, Chairman of RAETHIA, Rome, IT The Role of Real Estate in Future Urban Development</p>	



Auditorium 1	Auditorium 2	Auditorium 3	Time
Adapting Cities to Future Challenges Chair: Pietro Elisei	Fragile Cities Chair:	Towards Smart Cities Chair: Vasily V. Popovich	16:00-18:00
<p>🏆 Open Space for Social Housing – between Social Benefit and Marketing Asset? Lilli LICKA*, Philipp RODE**, Doris BISTRICKY*** * University of Life Sciences BOKU Vienna, Institute of Landscape Architecture ILA; Vienna, AT ** zwoPK landscape Architecture Vienna, University of Life Sciences BOKU Vienna; Wien, AT *** OPK – Open Planning Collective for Landscape, the Arts, Culture and Pedagogy; Vienna, AT</p> <p>🏆 Neoliberal Challenges and Practices of Urban Regeneration Projects in Istanbul Adem Erdem ERBAS, Tansel ERBIL Mimar Sinan Fine Arts University, Faculty of Architecture, City and Regional Planning Department; Istanbul, Turkey</p> <p>Plan vs. Process in Neighbourhood Park Design: a Case Study in Tirana Dorina POJANI*, Sokol HUTA**, Giulia MACI*** * Delft University of Technology, Department of Urbanism; Delft, The Netherlands ** La Sapienza University; Rome, Italy *** International Federation for Housing and Planning; The Hague, The Netherlands</p> <p>🏆 London After the Spectacle Year, Who Claims Which Space and Who Gets it? Judith RYSER CityScope Europe; London, UK</p>	<p>🏆 Planning in Fragile Sites in Turkey: in Case of Hasankeyf Hale MAMUNLU KOCABAŞ Mimar Sinan Fine Arts University, Architecture Faculty, Department of City and Regional Planning; Istanbul, Turkey</p> <p>🏆 An Environmental Resilience based on Approaching Planners Triangle for Integrated Catchment Management Chin Hsien LIAO, Hsueh-Sheng CHANG National Cheng Kung University, Urban Planning; Tainan, Taiwan</p> <p>🏆 Flooding, Vulnerability and Livelihoods of Low Income Coastal Settlements in Lagos Oluwafemi Ayodeji OLAJIDE*, Suzanne SPEAK**, Taibat LAWANSON*** * Newcastle University, Architecture, Planning and Landscape; Newcastle, UK ** Newcastle University, School of Architecture, Planning and Landscape; Newcastle-upon-Tyne, UK *** University of Lagos, Akoka, Department of Urban and Regional Planning; Lagos, Nigeria</p> <p>Urban Risk Assessment using Intelligent Geoinformation System Oksana SMIRNOVA The Russian Academy of Sciences, SPIIRAS; St. Petersburg, Russia</p>	<p>Smart Cities and Urban Governance. The urbanAPI Project: Bologna Case Study David C. LUDLOW*, Maria Paola MAURI**, Chiara CARANTI*** * University of the West of England; Bristol, UK ** AEW; Rome, Italy *** Comune di Bologna; Bologna, Italy</p> <p>🏆 Supporting Spatial Planning with Qualitative Configuration Analysis Paolo FOGLIARONI, Gerhard NAVRATIL TU Wien, Department for Geodesy and Geoinformation; Vienna, AT</p> <p>I-SCOPE: Smart Cities and Citizens Daniela PATTI*, Raffaele DE AMICIS**, Federico PRANDI**, Ellie D'HONT***, Heino RUDOLF****, Pietro ELISEI*****, Irina SAGHIN***** * CEIT Central European Institute of Technology; Schwechat, AT ** Fondazione Graphitech; Trento, Italy *** Brussels, Belgium **** M.O.S.S. Computergrafiksysteme GmbH; München, DE ***** Regione Lazio; Rome, Italy</p> <p>🏆 Crime Mapping for Urban Planning – a Useful Tool for New Planning Times? Willi WENDT*, Jan-Philipp EXNER** * Fraunhofer, IAO; Stuttgart, DE ** TU Kaiserslautern, Computergestützte Planungs- und Entwurfsmethoden; Kaiserslautern, DE</p>	
Informal get together in the city			from 18:00

MONDAY

TUESDAY

WEDNESDAY

THURSDAY

Tuesday, 21 May 2013

Time	Auditorium 1	Auditorium 2	Auditorium 3
09:00-10:30	<p>Environmentally Smart Communities and Regions Chair: Volkmar Pamer</p>	<p>Memory and Imagination Chair: Judith Ryser</p>	<p>Towards Community Decision Support Chair:</p>
MONDAY	<p>From Futurama to CittaSlow: Slowing Down in a Fast World Irina-Alexandra PANAIT Wageningen University and Research Center, Spatial Planning; Constanta, Romania</p> <p>Governance in the Metropolitan Region: The Vienna-Bratislava Case Daniela PATTI CEIT ALANOVA – Central European Institute of Technology, Institute of Urbanism, Transport, Environment and Information Society; Schwechat, AT</p> <p>Drive Towards Circular Land Use Management Uwe FERBER*, Jirina BERGATT JACKSON**, Thomas PREUSS***, Maic VERBÜCHELN***, Anna STARZEWSKA-SIKORSKA**** * Projektgruppe Stadt und. Entwicklung; Leipzig, DE ** Institut pro udržitelný rozvoj sídel o.s.; Praha, Czech Republic *** German Institute of Urban Affairs; Berlin, DE **** Institute for Ecology of Industrial Areas, Environmental Policy; Katowice, Poland</p> <p>BROWNTRRANS – Focusing Brownfield Knowhow Transfer Jiřina BERGATT JACKSON*, Zita PROSTĚJOVSKÁ**, Barbara VOJVODÍKOVÁ***, Karel BAŘINKA**** * IURS – Institut pro udržitelný rozvoj sídel o.s.; Praha 9, Czech Republic ** CTU in Prague, Faculty of Civil engineering, Department of Economics and Management in Civil Engineering; Praha 6, Czech Republic *** VSB Ostrava, Faculty of Civil Engineering, Department of Building Materials and Mining; Ostrava, Czech Republic **** DHV CR; Brno, Czech Republic</p>	<p>Creating Collective Memories in Urban Spaces of Iran Nasim IRANMANESH*, Elham AMINI** * Islamic Azad University West Tehran Branch, Architecture; Tehran, Iran ** Islamic Azad University, Pardis Branch, Department of Urban Planning; Tehran, Iran</p> <p>Historical Buildings Integration Into a Modern Industrial Urban Environment of Perm Anastasia KUZNETSOVA, Yuliya BUSHMAKOVA Perm National Research Polytechnic University, Department for Architecture; Perm, Russian Federation</p> <p>Valuation Cycles of Pre-Industrial Townscape Jürgen LAFRENZ Universität Hamburg, Institut für Geographie; Hamburg, DE</p> <p>The Identity of Place ... and Memory of Time ... Define Space-Time of Human Architecture Mohammed QASIM Al Nahrain University – College of Engineering, Architectural Department; Baghdad, Iraq</p>	<p>Linking Demographic and Spatial Data for a Successful Stakeholder Process in Climate Change Protection Projects – The Case Study of Leoben/AT Martina JAUSCHNEG*, Britta FUCHS**, Mandy SCHÖNEMANN** * MJ Landschaftsplanung; Wien, AT ** BOKU Wien; Wien, AT</p> <p>Decision Support Systems and Tools as Collaborative Web Platform for Sustainable Development of Landscapes Thomas M. KLEIN, Ulrike WISSEN HAYEK, Enrico CELIO, Adrienne GRET-REGAMEY ETH Zurich, PLUS – Planning of Landscape and Urban Systems; Zurich, CH</p> <p>Smart Community Participation for Revitalization of Urban Green Spaces Over Time: Case Study New Delhi Sandeep Kumar RAUT*, Papiya RAUT** * Town and Country Planning Organisation, Govt. of India; Ghaziabad, India ** Rolta India Pvt. Ltd., EGIS; Ghaziabad, India</p> <p>Urban Infill as Strategy for Social Housing Stock Mariella ANNESE*, Barbara DEL BROCCO** * Factoryarchitettura; Roma, Italy ** Università Roma Tre, Master Housing; Rome, Italy</p>
TUESDAY			
WEDNESDAY			
THURSDAY			
10:30-11:00	Coffee Break		



Tuesday, 21 May 2013

Auditorium 4	Auditorium 5	Time
Monitoring to Plan Chair:	JPI Urban Europe Workshop Chair:	09:00-10:30
<p>Effective Usage of Short-Term Parking Zones by Offering Real-Time Information on the Utilisation of Parking Lots Tina UHLMANN*, Reinhard HÖSSINGER*, Peter WIEDHALM** * Universität für Bodenkultur, Institut für Verkehrswesen; Wien, AT ** Austrian Institute of Technology; Vienna, AT</p> <p>Data Representation Dynamic Model for Distributed Urban IGIS Andrey PANKIN, Natalia ZHUKOVA The Russian Academy of Sciences, SPIIRAS; St. Petersburg, Russia</p> <p>Indicator-Based Assessment of Lans Use Planning in Wrocław Region with CommunityViz Jan KAZAK*, Szymon SZEWRĄŃSKI*, Paweł DECEWICZ** * Warszawa, Poland ** CGP Ltd; Warszawa, Poland</p> <p>🏆 Opportunities for the Development of Latvian Property Tax Administration System Using Improvements of Property Registration System and Implementing European Union Requirements for Geospatial Information Sarmite BARVIKA*, Aldis RAUSIS**, Inga BERZINA*** * Riga Technical University, The Faculty of Engineering Economics and Management; Riga, Latvia ** Riga Technical University, The Faculty of Engineering Economics and Management, Department of Civil Construction and Real Estate Economics; Riga, Latvia *** Zemgale Planning Region; Jelgava, Latvia</p> <p>🏆 Spatial Resilience of Megacities based on Conceptual Model from Concept to Implementation. Case Study: Greater Cairo, Egypt Ahmed ABDELHALIM Münster University, Earth Science; Münster, DE</p>	<p>Importance Diffusion of JPIs in Italy Maria Uccellatore Ministero dell'Istruzione, dell' Università e della Ricerca, Rome, Italy</p> <p>JPI Urban Europe To be announced</p> <p>JPI UE: State of the Art in Italy Paola Clerici Maestosi Ente per le Nuove Tecnologie, l'Energia e l'Ambiente, Rome, Italy</p> <p>1st and 2nd Call Arjan van Binsbergen Joint Programming Initiative Urban Europe</p> <p>JPI Urban Europe – Urban Megatrends Study Johannes RIEGLER, Klaus KUBECZKO, Wolfgang LOIBL AIT – Austrian Institute of Technology; Vienna, AT</p> <p>JPI Urban Europe – Urban Europe Research Alliance in Italy Valentina Stefanini Ente per le Nuove Tecnologie, l'Energia e l'Ambiente, Rome, Italy</p>	
		10:30-11:00

MONDAY

TUESDAY

WEDNESDAY

THURSDAY

Tuesday, 21 May 2013

Time	Auditorium 1	Auditorium 2	Auditorium 3
11:00-12:30	<p>Governing Green Networks across Borders Chair: Daniela Patti</p>	<p>Data Infrastructures – the Essential Fuel to Power Planning Processes Chair: Peter Zeile</p>	<p>Improving Energy in Urban Areas Chair: Wolfgang W. Wasserburger</p>
MONDAY	<p>The Rural-Urban Fringe in the Netherlands: a Morphological Analysis of Recent Urban Developments Kersten NABIELEK*, David HAMERS*, Pia KRONBERGER-NABIELEK** * PBL Netherlands Environmental Assessment Agency, Department for Spatial Development; The Hague, The Netherlands ** Kronberger Nabielek; Rotterdam, The Netherlands</p> <p>Urban Agriculture: How to Create a Natural Connection between the Urban and Rural Environment in Almere Oosterwold (NL) Jan Eelco JANSMA*, Esther VEEN*, Arjan DEKKING**, Andries VISSER* * Wageningen University and Research Center, Applied Plant Research; Lelystad, The Netherlands ** Wageningen University and Research Center, Applied Plant Research; Lelystad, the Netherlands</p> <p>The Planning of Peri-Urban Agricultural Areas: the Case of "L'Horta de València" José Luis MIRALLES I GARCIA Universitat Politècnica de València, Urbanisme; València, Spain</p> <p>Landscape as a Connection – Beyond Boundaries Tamara MARIĆ*, Bojana BOJANIĆ OBAD ŠĆITAROCI*, Josip ZANINOVIC** * Faculty of Architecture, Urban Design and Landscape Architecture; Zagreb, Croatia ** VIZA-projekt; Zagreb, Croatia</p>	<p>A New Approach in the Visualization of Georeferenced Sensor Data in Spatial Planning Frank MICHEL*, Daniel STEFFEN**, Benjamin BERGNER***, Jan-Philipp EXNER***, Peter ZEILE*** * DFKI GmbH, Augmented Vision; Kaiserslautern, DE ** DFKI GmbH; Kaiserslautern, DE *** TU Kaiserslautern, Fachgebiet Computergestützte Planungs- und Entwurfsmethoden (CPE); Kaiserslautern, DE</p> <p>Information Around Us: Questions Connected to Information and Data Heterogeneities in Planning Activities Otakar CERBA University of West Bohemia, Geomatics Section; Plzen, Czech Republic</p> <p>City Works: A New Model for Management of Public Land Lapo COZZUTTO Consorzio Ferrara Ricerche, WebgisLab; Ferrara, Italy</p> <p>Augmented Reality as a Communication Tool in Urban Design Processes Peter ZEILE, Daniel BROSCHE, Bernd STREICH TU Kaiserslautern, Fachgebiet Computergestützte Planungs- und Entwurfsmethoden (CPE); Kaiserslautern, DE</p>	<p>Meter-ON: Smart Metering for Europe's Smart(er) Households Giuseppe MAURI*, Sara RAFFAELLI**, Adela MARCOCI*** * Ricerca Sistema Energetico; Milano, Italy ** EDSO for Smart Grids; Brussels, Belgium *** CEIT ALANOVA – Central European Institute of Technology, Institute of Urbanism, Transport, Environment and Information Society; Schwechat, AT</p> <p>Energy Poverty: Considerations for Socially Sustainable Shifts Towards Renewable Energy Sources Tania BERGER*, Anna FAUSTMANN*, Andrea HOELTL** * Danube University Krems, Department for Migration and Globalization; Krems, AT ** Danube University Krems; Krems, AT</p> <p>Sustainable Energy in the Zeeland Region, Decommissioning the Borssele Nuclear Power Plant Martin DUBBELING ISOCARP, VP UPATs; Assen, The Netherlands</p> <p>A Study on Thermal Comfortable following the Thermal Environment Migration in Detached Housing Area in Korea Ji-Won RYU*, Eung-Ho JUNG**, Dae-Wuk KIM**, Hoyano AKIRA*** * Tokyo Institute of Technology, Department of Environmental Science and Technology; Daegu, S. Korea ** Keimyung University, Department of Environmental Planning; Daegu, S. Korea *** Tokyo Institute of Technology, Department of Environmental Science and Technology; Tokyo, Japan</p>
TUESDAY			
WEDNESDAY			
THURSDAY			
12:30-13:15	<p>Auditorium 1</p>  <p>Pre-Lunch Keynote Speech Ismael FERNANDEZ MEIJA, Past ISOCARP President, The Hague, Netherlands The Future of Cities</p>		
13:15-14:30	<p>Lunch Break</p>		



Tuesday, 21 May 2013

Auditorium 4	Auditorium 5	Time
I tempi della città Chair:	Visualisierung und Simulation Chair:	11:00-12:30
<p> 🏆 L'altra faccia dell'economia: gli street vendors e l'uso dello spazio urbano nell'area metropolitana di Cagliari Roberta FLORIS, Anania MEREU Università degli studi di Cagliari, Ingegneria del Territorio; Cagliari, Italia </p> <p> Prato: organizzazione e tecnologie per un nuovo modello di sviluppo urbano consapevole Davide PUCCIANTI Comune di Prato, Unità Operativa "Trasporti"; Prato, Italy </p> <p> 🏆 Le Politiche Temporalì Urbane tra Pianificazione e Inclusività Sociale: il Caso dei Piani Territoriali dei Tempi e degli Spazi della Regione Puglia in Italia Tiziana CARDINALE, Laura PAVIA Università degli Studi della Basilicata, Dipartimento delle Culture Europee e del Mediterraneo; Matera, Italy </p> <p> 🏆 Nuove strategie sociali, economiche, urbane e architettoniche per il social housing Flavio MANGIONE Ordine degli Architetti; Roma, Italia </p>	<p> 🏆 Einkaufsstättenwahl, Einzelhandelscluster und räumliche Versorgungsdisparitäten – Modellierung von Marktgebieten im Einzelhandel unter Berücksichtigung von Agglomerationseffekten Thomas WIELAND Georg-August-Universität Göttingen, Geographisches Institut, Abt. Humangeographie; Göttingen, DE </p> <p> 🏆 Neue Instrumente der Partizipation: Vergleich von mobiler Augmented Reality und Perspektivskizzen im Rahmen des Shared-Space-Projektes Alleegasse in Hartberg Martin BERGER*, Mario PLATZER*, Christoph SCHWARZ**, Thomas PILZ** * verkehrplus GmbH; Graz, AT ** Forschungsgesellschaft Mobilität (FGM); Graz, AT </p> <p> 🏆 Objektorientierte Landbedeckungsklassifikation von Graz (Österreich) unter besonderer Berücksichtigung der dritten Dimension Wolfgang SULZER*, Marc MUICK*, Winfried GANSTER** * University of Graz, Geography and Regional Sciences; Graz, AT ** Magistrat Graz, Amt für Stadtvermessung; Graz, AT </p> <p> 🏆 Graffiti in Graz – spatiotemporale Ansätze zur Analyse eines sozio-kulturellen Phänomens Josef GSPURNING Institut für Geographie und Raumforschung, Geotechnologien; Graz, AT </p>	MONDAY TUESDAY WEDNESDAY THURSDAY
		13:15-14:30

Tuesday, 21 May 2013

Time	Auditorium 1	Auditorium 2	Auditorium 3
14:30-16:00	<p>Creative Competitive Territories Chair: Maria Prezioso</p>	<p>Public Participation Chair:</p>	<p>Memory and Imagination Chair:</p>
MONDAY TUESDAY WEDNESDAY THURSDAY	<p>🏆 New Geographies of Self-Organisation Cecilia SCOPETTA Sapienza University of Rome; Rome, Italy</p> <p>Urban Dimension of Territorial Cohesion: Perspective Facing the Crisis Maria PREZIOSO, Angela D'ORAZIO Università degli Studi Tor Vergata, DET; Rome, Italy</p> <p>Competitiveness Factors of Higher Education Institutions, with Particular Respect to Hungarian Cities László TAMÁNDL, Dávid NAGY Széchenyi István University, Kautz Gyula Faculty of Economics; Győr, Hungary</p> <p>🏆 French Planning System Paradox Jean-Francois GUET*, Sylvain PETITET** * CERTU; Lyon, France ** EGIS, villes et paysages; Lyon Cedex 06, France</p>	<p>🏆 Geomedia Skills – a Required Prerequisite for Public Participation in Urban Planning? Sabine HENNIG, Robert VOGLER Paris Lodron University Salzburg, IFFB Geoinformatik – Z_GIS; Salzburg, AT</p> <p>🏆 Pop-up Pest: An Educational Game for Active Participation in Urban Planning Eszter TOTH, Alenka POPLIN HafenCity University Hamburg, Urban Metamorphoses; Hamburg, DE</p> <p>🏆 Optimizing Public Participation through ICT and Social Networks: Questions and Challenges Chiara GARAU University of Cagliari, DICAAR – Department of Civil and Environmental Engineering and Architecture; Cagliari, Italy</p> <p>🏆 The Slums Affect the Future of the Metropolis Sonia PINTUS Cagliari, Italy</p>	<p>Construction of Spatial Memory Demolished Historic Architectural Context after 1972 Earthquake in Managua, Nicaragua Romer ALTAMIRANO*, Martín Alfredo MAJEWSKY GARCÍA** * UCA, Postgrade; Managua, Nicaragua ** UCA, Architecture; Managua, Nicaragua</p> <p>About Historical Centers: Is the Trend Towards Decor Really Irresistible? Olivier LEFEBVRE Olivier Lefebvre Consultant; Paris, France</p> <p>The Failure of Planning for Historic Districts in Iran: Revitalization Plan for Historic Centre of Kerman Ehsan BAZAFKAN Tehran, Iran</p> <p>🏆 Regional Planning and Territorial Competitiveness: the Role of Identitary Heritage. The Case of the Sardinian Region Anna Maria COLAVITTI, Sergio SERRA, Alessia USAI University of Cagliari, DICAAR – Department of Civil and Environmental Engineering and Architecture; Cagliari, Italy</p>
16:00-16:30	Coffee Break		



Tuesday, 21 May 2013

Auditorium 4	Auditorium 5	Time
Abandoned Churches Chair: Stefan Netsch	Verso uno sviluppo sostenibile Chair:	14:30-16:00
Abandoned Churches in European Countries: a UK Perspective Peter AIERS The Churches Conservation Trust, South East Region; London, UK Abandoned and Re-Used Churches in Germany Kerstin GOTHE*, Stefan NETSCH** * KIT, Architekturfakultät, IESL, Regionalplanung und Bauen im Ländlichen Raum; Karlsruhe, DE ** Karlsruher Institut für Technologie (KIT), Fakultät für Architektur; Karlsruhe, DE Reuse of Abandoned Churches in the Netherlands Albert REINSTRAS Cultural Heritage Agency of The Netherlands; Amersfoort, The Netherlands	Energia e paesaggio al tempo dei cambiamenti climatici Marcello MAGONI Politecnico di Milano, Dipartimento di Architettura e Studi Urbani; Milano, Italy 🏆 Gestione delle risorse ambientali e pianificazione del territorio: le linee guida per la Valutazione ambientale strategica come strumento sistemico nei processi di pianificazione e programmazione Federica ISOLA, Cheti PIRA University of Cagliari, DICAAR – Department of Civil and Environmental Engineering and Architecture; Cagliari, Italy 🏆 Alte Terre – Aree agricole di versante, nuovi modelli di sviluppo Stefania STANISCIAS Università degli Studi di Trento, DICAM; Trento, Italia Rete Ecologica Locale, aree verdi al limite tra città e campagna Giacomo COZZOLINO, Alessandro PIAZZI SETIN; Roma, Italy	
		16:00-16:30

MONDAY

TUESDAY

WEDNESDAY

THURSDAY

Tuesday, 21 May 2013

Time	Auditorium 1	Auditorium 2	Auditorium 3
16:30-18:00	<p>Cities for All Chair:</p>	<p>Improving Daily Resilience of our Communities Chair: Khalid El Adli</p>	<p>Density and Public Space Chair:</p>
MONDAY	<p>Cities for All: All-Inclusive Collective Urban Spaces for the Public – a Case of a Successful Interactive Model Poorang PIROOZFAR*, Eric R.P. FARR*** * University of Brighton, School of Environment and Technology; Brighton, UK ** Independent Researcher, Critic and Consultant; Irvine, USA *** Independent Researcher, Critic and Consultant; Irvine, USA</p> <p>New Quality of Public Spaces as a Stimulant for Socio-Economic Development – the Specificity of Medium-Sized Towns Anna GOŁĘDZINOWSKA Faculty of Architecture, Gdansk University of Technology, Department of Urban Design and Regional Planning; Gdańsk, Poland</p> <p>The Challenge of Economic Regeneration in Small Urban Settlements of Greece Despina DIMELLI National Technical University of Athens, Architecture; Ilioupoli, Greece</p> <p>Whose City is it? Flavio JANCHES BJC; Ciudad de Buenos Aires, Argentina</p> <p>Metrics of Assessing Affordable Living Justyna KARAKIEWICZ University of Melbourne; Melbourne, Australia</p>	<p>Urban Heat Islands – Strategy Plan Vienna Christina CZACHS*, Florian REINWALD**, Doris DAMYANOVIC**, Christiane BRANDENBURG*, Birgit GANTNER*, Brigitte ALLEX*, Juergen PREISS***, Ursula LIEBL* * BOKU Vienna, Institute of Landscape Development, Recreation and Conservation Planning, Department of Landscape; Vienna, AT ** BOKU Vienna, Institute of Landscape Planning, RALI; Vienna, AT *** Vienna City Administration, Environmental Protection Department Vienna, Municipal Department 22; Vienna, AT</p> <p>Trends and Trajectories of "Regional Renewal" Efforts in Rural Regions of Africa: a Critical Review Tendayi GONDO*, Agnes MUSYOKI**, Aina Thompson ADEBAYEJO* * University of Venda, Urban and Regional Planning; Thohoyandou, South Africa ** University of Venda, Geography and Geo-Information Science; Thohoyandou, South Africa</p> <p>Urban Planning Implications of Changing Land Use Structure of Lagos, Nigeria Leke ODUWAYE University of Lagos, Department of Urban and Regional Planning; Lagos, Nigeria</p> <p>Regional Land-Taking Processes in Italy: a Study Concerning Sardinia Sabrina LAI, Corrado ZOPPI University of Cagliari, Dipartimento di Ingegneria Civile, Ambientale e Architettura; Cagliari, Italy</p>	<p>Keeping the Public Sphere Anchored to Social Changes Cecilia SCOPPETTA Sapienza University of Rome; Rome, Italy</p> <p>Housing Quality and Lost (Public) Space in Croatia Anđelina SVIRČIĆ GOTOVAC, Jelena ZLATAR Institute for Social Research in Zagreb, Group for Spatial Sociology; Zagreb, Croatia</p> <p>Density Exercises in Projects of Oriol Bohigas. Density as a Tool for Suburbs Regeneration Cecilia DE MARINIS Roma Tre University, DIPSA – Dipartimento di progettazione e studio dell'architettura; Roma, Italy</p> <p>Public Space Issues in Bali Tourist Beaches Anom RAJENDRA*, Richard NICHOLLS** * University of Huddersfield, Architecture; Huddersfield, UK ** University of Huddersfield, Department of Architecture and 3D design; Huddersfield, UK</p>
TUESDAY			
WEDNESDAY			
THURSDAY			
from 18:00	Informal get together in the city		



Tuesday, 21 May 2013

Auditorium 4	Auditorium 5	Time
Towards Smart Cities Chair:		16:30-18:00
<p>🏆 Cellular Automata (CA) Approach for Medium Sized Cities Miriam STEURER, Caroline BAYR*, Rose-Gerd KOBOLTSCHNIG Joanneum Research, Policies; Graz, AT</p> <p>🏆 Assessing Impacts of Passive Defense Policies Interventions on Spatial Logic of Tehran Metropolitan Area (TMA) Sina SHAHAB*, Reza NEDAEI TOUSI**, Ehsan GHORBANI GHASHGHAE NEJHAD***, Amin MASOUDI****, Sahar NEDAE TOUSI***** * Tehran University, Urban & Regional Planning; Tehran, Iran ** Allame Tabatabaee University; Tehran, Iran *** Isfahan Art University, Urban and Regional Planning; Isfahan, Iran **** Shahid Beheshti University, Urban and Regional Planning; Tehran, Iran</p> <p>🏆 CG Mixed Reality Architectural Workspace Andreas BEHMEL*, Josef GRÜNDLER*, Wolfgang HÖHL**, Thomas KIENZL***, Heimo SANDTNER**** * FH JOANNEUM – University of Applied Sciences, Media and Interaction Design; Graz, AT ** FH JOANNEUM – University of Applied Sciences, Architecture; München, DE *** KOMMERZ KEG; Graz, AT **** FH Campus Wien; Vienna, AT</p> <p>🏆 Application of Modelling Urban Growth with Cellular Automata in Spatial Planning Marjan JAVADIAN NAMINI*, Hanieh SHAMSKOOSHKI**, Mostafa MOMENI** * Shahid Beheshti University; Karaj, Iran ** Shahid Beheshti University; Tehran, Iran</p>		
		from 18:00

MONDAY

TUESDAY

WEDNESDAY

THURSDAY

Wednesday, 22 May 2013

Time	Auditorium 1	Auditorium 2	Auditorium 3
09:00-10:30	Changing at Fast Pace Chair: David Ludlow	Changing Cities Chair:	Monitoring to Plan Chair:
MONDAY TUESDAY WEDNESDAY THURSDAY	<p>Globalization and Urban Land Use Planning: the Case of Lagos, Nigeria Leke ODUWAYE University of Lagos, Department of Urban and Regional Planning; Lagos, Nigeria</p> <p>Augmented Reality Apps for Real Estate Veronika LANG, Peter SITTNER FH Wien, Institut Immobilienwirtschaft; Wien, AT</p> <p>Infrastructures of Smart Platforms – Mobile Tools to Control Intelligent Networks in Dynamic Urban Space Benjamin ALLBACH*, Julia GERMANN**, Andreas ALLBACH*** * Fachhochschule Kaiserslautern, Fachbereich Angewandte Ingenieurwissenschaften & Fachbereich Bauen und Gestalten; Kaiserslautern, DE ** TU Kaiserslautern, Gründungsbüro der TU und FH Kaiserslautern ; Kaiserslautern, DE *** University of Mannheim; Mannheim, DE</p> <p>Research on China’s Urban Network Based on the Relations between Micro-Blog Users: a Case Study of Sina Micro-Blog Zhen FENG*, Wang BO*, Chen YINGXUE**, Guangliang XI*** * Nanjing University, School of Architecture and Urban Planning; Nanjing, China ** Nanjing University, School of geographic and Oceanographic Sciences; Nanjing, China *** Nanjing University, School of Geographic and Oceanographic Sciences; Nanjing, China</p>	<p>Neighbourhoods’ Future Created by Combined Stakeholder Engagement Katharina SÖPPER City of Vienna; Vienna, AT</p> <p>Collaboration in the Brownfield Regeneration Process – Legally Binding or Informal Approach? Ana PERIC*, Danilo FURUNDZIC** * University of Belgrade, Faculty of Architecture, Department for Urban and Spatial Planning; Belgrade, Serbia ** Belgrade, Serbia</p> <p>Incremental Planning – Cooperative Scenario and/or Masterplan? Silja TILLNER Architects Tillner & Willinger, Principal; Vienna, AT</p> <p>Are the Netherlands Shrinking or Just Changing? Stefan NETSCH*, Niels KROPAN** * Karlsruher Institut für Technologie (KIT), Fakultät für Architektur; Karlsruhe, DE ** University of Applied Sciences Rotterdam, Real Estate Management; Amstelveen, The Netherlands</p>	<p>Cadastral Feedback on Spatial Planning Gerhard NAVRATIL, Paolo FOGLIARONI Vienna University of Technology, Department for Geodesy and Geoinformation; Vienna, AT</p> <p>Mobile Embedded Climate Sensing 2.0 Benjamin ALLBACH*, Sascha HENNINGER** * Fachhochschule Kaiserslautern, Fachbereich Angewandte Ingenieurwissenschaften & Fachbereich Bauen und Gestalten; Kaiserslautern, DE ** TU Kaiserslautern, Lehrstuhl Physische Geographie; Kaiserslautern, DE</p> <p>High-Resolution Global Monitoring of Urban Settlements Mattia MARCONCINI, Thomas ESCH, Andreas FELBIER, Wieke HELDENS German Aerospace Center (DLR), Earth Observation Centre – Land Surface; Wessling, DE</p> <p>HLANDATA – Harmonisation of Land Use and Land Cover Data Across Europe: Project Results Julia NEUSCHMID, Manfred SCHRENK, Wolfgang W. WASSERBURGER CEIT ALANOVA – Central European Institute of Technology, Institute of Urbanism, Transport, Environment and Information Society; Schwechat, AT</p>
10:30-11:00	Coffee Break		



Wednesday, 22 May 2013

Auditorium 4	Auditorium 5	Time
Innovation in Cities Chair:	Entwicklung von Immobilien und Mobilität Chair:	09:00-10:30
<p>LIMES – From Beacons to Facebook Rainer ZEIMENTZ Projektentwicklungsgesellschaft des Landes Rheinland-Pfalz mbH (PER); Mainz, DE</p> <p>The Role of Community in Urban Regeneration: Mixed Use Areas Approach in USA Carmelina BEVILACQUA, Jusy CALABRÒ, Carla MAIONE Mediterranea University of Reggio Calabria, PAU department; Reggio Calabria, Italy</p> <p>🏆 The Heart of the City from a Socio Cultural Perspective Heba SAFEY ELDEEN Misr International University (MIU), Architecture; Cairo, Egypt</p> <p>🏆 Creativity and Innovation in a Mid-Urban Size Learning Infrastructure – Designing Spaces for Thriving Innovation Communities Thomas FUNDNEIDER*, Markus F. PESCHL** * theLivingCore GmbH; Vienna, AT ** University of Vienna, Philosophy of Science: Cultures and Technologies of Knowledge; Vienna, AT</p>	<p>Heute die Jugend, morgen die ganze Welt – nachhaltige Fortbewegung langfristig fördern Elisabeth FÜSSL*, Manuel OBERLADER*, Odilo SEISSER**, Alexander RISSER***, Ralf RISSER* * Factum OG, Traffic and social analysis; Vienna, AT ** Research & Data Competence; Vienna, AT *** Factum OG, Traffic and Social Analysis; Vienna, AT</p> <p>Stadtentwicklungsfonds – ein innovatives europäisches Finanzierungsinstrument zur Entwicklung integrierter Immobilien Michael NADLER TU Dortmund University, Chair of Real Estate Development; Dortmund, DE</p> <p>Was kosten Radverkehr, Fußverkehr, öffentlicher Personennahverkehr und Kfz-Verkehr eine Kommune? – Entwicklung und Anwendung einer Methode für den Vergleich verschiedener Verkehrsmittel anhand von kommunalen Haushalten Volker SCHMITT, Björn BAUER, Carsten SOMMER Universität Kassel, Fachgebiet Verkehrsplanung und Verkehrssysteme; Kassel, DE</p>	
		10:30-11:00

MONDAY

TUESDAY

WEDNESDAY




THURSDAY

Wednesday, 22 May 2013

Time	Auditorium 1	Auditorium 2	Auditorium 3
11:00-12:30	<p>Discomfort of the Present, Relief of the Future Chair: Judith Ryser</p>	<p>Cities Have Never Been Modern Chair: Marco Cremaschi</p>	<p>Data and Planning Chair:</p>
MONDAY	<p>🏆 Planning Times of the City: an Overview on Urban Time Policies Marco MAREGGI Politecnico di Milano, DASTU; Piacenza, Italy</p> <p>🏆 Timeless Modernity, Shifting Ideologies: a Vibrant Street in a Distorted Reality? Mira MILAKOVIC, Aleksandra STUPAR University of Belgrade, Faculty of Architecture, Department for Urban and Spatial Planning; Belgrade, Serbia</p> <p>🏆 Spatial and Temporal Dynamics of Residential Areas Affected by the Industrial Function in a Post-Communist City – Case Study Bucharest Diana Andreea ONOSE*, Ioan Cristian IOJA*, Gabriel Ovidiu VANAU*, Mihai Razvan NITA*, Cristiana Maria CIOCANEA*, Delia Adriana MIREA** * University of Bucharest, Centre for Environmental Research and Impact Studies; Bucharest, Romania ** University of Bucharest; Bucharest, Romania</p> <p>🏆 Study on “Micro-Participation” of the City – Emergency Management in the Age of Micro-Blogging Xi GUANGLIANG*, Zhen FENG** * Nanjing University, School of geographic and Oceanographic Sciences; Nanjing, China ** Nanjing University, School of Architecture and Urban Planning; Nanjing, China</p>	<p>🏆 Modernity and Collage of City Non-Core Area: the Case of Suzhou River Area in Shanghai Lingyan YAO*, Ming TONG*, Shuiqin WU**, Xin CHEN* * Tongji University, Faculty of Architecture and Urban Planning, Department of Urban Planning; Shanghai, China ** Shanghai, China</p> <p>🏆 Temporality of Physical and Political Liminal Spaces in the Urban Transformations of the Greater Paris Federica GATTA Université Paris Ouest Nanterre La Défense, Laboratoire Architecture Ville Urbanisme Environnement (Laboratoire Architecture Anthropologie); Paris, France</p> <p>🏆 Longing for the Ordinary – the Meaning of Authentic Places in the North-American Metropolis Jorick BEIJER Delft University of Technology, Faculty of Architecture, Department of Urbanism; Delft, The Netherlands</p> <p>FIFA World Cup 2018 – the Planning Challenge for Russian Cities Alexander ANTONOV, Tatiana BADMAEVA Russian Urban Planning Association; Moscow, Russia</p>	<p>CentropeSTATISTICS – Interactive Creation of Maps and Charts Clemens BEYER*, Manfred SCHRENK*, Walter POZAREK** * CEIT ALANOVA – Central European Institute of Technology, Institute of Urbanism, Transport, Environment and Information Society; Schwechat, AT ** PGO – Planungsgemeinschaft Ost; Vienna, AT</p> <p>🏆 Data Analysis Methods for Urban Planning – Problem-Oriented Stakeholders Maps Building Victor KURIASHKIN*, Nataly ZHUKOVA** * NIC ETU, Research Department; St.Petersburg, Russian Federation ** Saint-Petersburg Electrotechnical University, Intellectual Analysis; St.Petersburg, Russian Federation</p> <p>🏆 Evaluation of City Development Strategy as a New Planning Framework with Emphasis on Good Governance in Qazvin City Mostafa MOMENI, Marjan JAVADIAN NAMINI, Hanieh SHAMSKOOSHKI Shahid Beheshti University; Tehran, Iran</p> <p>🏆 Conceptual Assessments on Epistemological Differences in Tactical and Strategic Spatial Planning Aynaz LOTFATA Middle East Technical University, City & Regional Planning Department; Ankara, Turkey</p>
TUESDAY			
WEDNESDAY			
THURSDAY			
12:30-13:30	<p>Auditorium 1</p> <p>Pre-Lunch Keynote Speeches</p> <p>Wolfgang STREITENBERGER Senior Adviser, DG Regional Policy and Urban Development, European Commission, Brussels, BE Perspectives for Urban Development in the EU Regional Policy</p> <p>Heini STAUDINGER Director of GEA; Schrems, AT Dynamic/innovative Cities and Regions Need Dynamic/Innovative Companies – and These Need New Economic and Financial Models Dynamische/innovative Städte und Regionen brauchen dynamische/innovative Unternehmen – und diese brauchen neue Wirtschafts- und Finanzierungsmodelle</p>		
13:30-14:30	<p>Lunch Break</p>		



Wednesday, 22 May 2013




Auditorium 4	Auditorium 5	Time
Walking Cities Chair: Wolfgang W. Wasserburger	Economy Out Of the Big Lights Chair:	11:00-12:30
<p>  Strengthening Alexandria Urban Fabric by Planning Urbanism's Walkable Area Shahira SHARAF EL DIN*, Ghada RAGHEB** * Engineering Faculty; Pharos University, Architecture Department; Alexandria, Egypt ** Engineering Faculty; Pharos University; Alexandria, Egypt </p> <p> Are we Elevating or Relegating the Role of Non-Motorized Transportation? Voices from Ethiopia Tendayi GONDO University of Venda, Urban and Regional Planning; Thohoyandou, South Africa </p> <p> Meeting the Needs of Different User Groups in Mobility as Key to Ensure Social Inclusion Tina UHLMANN, Wiebke UNBEHAUN Universität für Bodenkultur, Institut für Verkehrswesen; Wien, AT </p> <p> ARGUS: a Personalised Guidance System to Improve Autonomy of People with Visual Impairment in the City Oihana OTAEGUI*, Estibaliz LOYO*, Eduardo CARRASCO*, Claudia FÖSLEITNER**, John SPILLER***, Daniela PATTI****, Adela MARCOC*****, Rafael OLMEDO*****, Markus DUBIELZIG***** * Vicomtech-IK4; San Sebastian, Spain ** TeleConsult Austria; Graz, AT *** The 425 Company; Hambledon, Hampshire, UK **** CEIT ALANOVA – Central European Institute of Technology, Institute of Urbanism, Transport, Environment & Information Society; Schwechat, AT ***** OK-Systems; Madrid, Spain ***** Siemens AG; Paderborn, DE </p>	<p> LIMES – Turning on the Light Switch Daniel HAMANN, Katrin WUNDERLICH Projektentwicklungsgesellschaft des Landes Rheinland-Pfalz mbH (PER); Mainz, DE </p> <p> Economy out of the Big Lights: the Issue of Mono-Cities in the Republic of Kazakhstan within the Framework of National Development Plan for the Republic of Kazakhstan Turlybek MUSSABAYEV*, Karlygash MULDAGALIYEVA** * KazRPICA JSC; Astana, Kazakhstan ** KazRPICA JSC, Town Planning Division; Astana, Kazakhstan </p> <p>  Urban Health in India: a Challenge to Policy Making Indrani GUPTA, Swadhin MONDAL Institute of Economic Growth, Health Policy Research Unit; Delhi, India </p>	MONDAY TUESDAY WEDNESDAY THURSDAY
Auditorium 2		
<p> Cross-Border Planning Chair: </p> <p> CURe MODERN – Monitoring of Infrastructures in Cross-Border Regions Jan-Philipp EXNER, Timo WUNDSAM, Christopher JUNG, Martin FABISCH TU Kaiserslautern, Fachgebiet Computergestützte Planungs- und Entwurfsmethoden (CPE); Kaiserslautern, DE </p> <p> Development of the Border Territories within the Framework of National Development Plan for the Republic of Kazakhstan Turlybek MUSSABAYEV*, Karlygash MULDAGALIYEVA** * KazRPICA JSC, Director; Astana, Kazakhstan ** KazRPICA JSC, Town Planning Division; Astana, Kazakhstan </p> <p>  Transnational Planning Support by the European Geodata Infrastructure INSPIRE Joachim BENNER, Karl-Heinz HÄFELE, Andreas GEIGER Karlsruher Institut für Technologie (KIT), Institut für Angewandte Informatik (IAI); Eggenstein-Leopoldshafen, DE </p>		12:30-13:30
		13:30-14:30

Wednesday, 22 May 2013

Time	Auditorium 1	Auditorium 2	Auditorium 3
14:30-16:00	Moving in the Metropolitan Region Chair: Christian Eizinger	Fragile Cities Chair:	Accessible Cities Chair: Wolfgang W. Wasserburger
MONDAY TUESDAY WEDNESDAY THURSDAY	<p>Motorways in Agglomerations – Changing Concepts for Changing Needs Thomas STEINER ASFINAG, Technical Coordination; Wien, AT</p> <p>🏆 Polycentric Structures and Mobility in Agglomerations – an Analysis of the Vorarlberg Rhine Valley in Austria Oliver ROIDER, Roman KLEMENTSCHITZ Universität für Bodenkultur, Institut für Verkehrswesen; Vienna, AT</p> <p>🏆 Cross-Border Transport Modelling in the Region of Aachen Conny LOUEN*, Julia KAMMER** * University of Aachen, Institut for urban and transport planning (ISB); Aachen, DE ** DB Mobility Logistics AG Verkehrsnetzentwicklung und Verkehrsmodelle (GSV); Frankfurt a. Main, DE</p> <p>Underground Space – Lost Space Ready to be Reclaimed Han ADMIRAAL*, Antonia CORNARO** * Enprodes Management Consultancy BV; Rotterdam, The Netherlands ** Amberg Engineering AG; Zürich, CH</p>	<p>Disaster Prevention Planning and Disaster Preparedness for Earthquake Shabnam FARBOUD Tehran municipality; Tehran, Iran</p> <p>Accumulation of Risk in Time and Space: Learning from Fire and Failure Disasters Ali ASGARY York University, Disaster & Emergency Management; Toronto, Canada</p> <p>Risk Management and Spatial Planning – Understanding Rapid Urbanization in Climate Change Harry STORCH*, Nigel DOWNES** * Brandenburg University of Technology Cottbus, Environmental Planning; Cottbus, DE ** Cottbus, DE</p> <p>Fragile Cities: The Reconstruction of Abruzzo after the 2009 Earthquake Livio SACCHI* *Università degli Studi “G. d’Annunzio”, Chieti-Pescara, Italy</p>	<p>🏆 The Elderly under Urban Heat Pressure – Strategies and Behaviours of Elderly Residents against Urban Heat Brigitte ALLEX*, Arne ARNBERGER*, Anna WANKA**, Renate EDER*, Hans-Peter HUTTER***, Michael KUNDI***, Peter WALLNER***, Franz KOLLAND**, Beate BLÄTTNER****, Henny Annette GREWE**** * University of Natural Resources and Life Sciences Vienna, Institute of Landscape Development, Recreation and Conservation Planning; Vienna, AT ** University of Vienna, Institute of Sociology; Vienna, AT *** Medical University Vienna, Institute for Environmental Health; Vienna, AT **** University of Applied Sciences Fulda, Department of Nursing and Health Sciences; Fulda, DE</p> <p>VIATOR – A Mobile Travel Companion for Disabled Persons Wolfgang NARZT*, Wolfgang WASSERBURGER** * Johannes Kepler University Linz, Department of Business Informatics – Software Engineering; Linz, AT ** CEIT ALANOVA – Central European Institute of Technology, Institute of Urbanism, Transport, Environment and Information Society; Schwechat, AT</p> <p>Orijentir – Interactive City Guide for All Ljubica GAJEVIĆ*, Vidan DANKOVIĆ**, Miloš MILOVANOVIC*** * Center for Society Orientation (COD); Belgrade, Serbia ** Audit Association in Serbia ; Belgrade, Serbia *** Centre for Society Orientation; Belgrade, Serbia</p>
16:00-16:30	Coffee Break		



Wednesday, 22 May 2013

Auditorium 4	Auditorium 5	Time
Economic Driver of Development Chair:	The Role of Real Estate Towards a Sustainable Future of Cities Round Table	14:30-16:00
<p>  An Experimental Study of Things-Finding Behaviours in a Shop-Around Situation Yoshinori NATSUME, Sho NAKAMURA, Toshiyuki KANEDA Nagoya Institute of Technology; Nagoya, Japan </p> <p> E-commerce Driving Furniture Industry Cluster in a Village of Northern Jiangsu, China: Formation, Structure and Embeddedness Min ZHANG Nanjing University, School of Architecture and Urban Planning; Nanjing, China </p> <p>  Polish Suburban Landscape Made of Entrepreneurial Tissue Justyna MARTYNIUK-PECZEK*, Olga MARTYNIUK** * Gdańsk University of Technology, Architecture/Department of Urban Design and Regional Planning; Gdansk, Poland ** Gdańsk University, Faculty of Management/Department of Corporate Finance; Sopot, Poland </p> <p>  Touristic Potentials of Open Space Heritage – 4 Case Studies in South East Europe Pixie JACOBS, Lilli LICKA, Manfred SCHWABA University of Life Sciences BOKU Vienna, Institute of Landscape Architecture ILA; Vienna, AT </p>	<p> Andreas Schiller Director of Schiller Publishing House </p> <p> Paola Lunghini Editor in Chief of Economia Immobiliare </p> <p> Ismael Fernandez Meija ISOCARP Past President, IFM-Consulting </p>	
		16:00-16:30

MONDAY

TUESDAY

WEDNESDAY

THURSDAY

Wednesday, 22 May 2013

Time	Auditorium 1	Auditorium 2	Auditorium 3
16:30-18:00	<p>Social Housing: Yesterday, Today ... and Tomorrow? Chair: Flavio Janches</p>	<p>Towards Smart Cities Chair: Christian Eizinger</p>	<p>Climate Change Assessment Chair:</p>
MONDAY	<p>Brazil: Expanding Cities = Expanding Waste-lines, Taming the gated suburb to slow an epidemic Guy Castelain Perry Investment Environments, Vision & Environments</p> <p>Towards Promoting Self-Help Initiatives for Cairo Informal Areas Heba SAFEY ELDEEN Misr International University (MIU), Architecture; Cairo, Egypt</p> <p>The Beauty or the Beast? Can Illegal Housing Tackle the Problem of Social Integration and Social Housing? Branislav ANTONIC*, Biserka MITROVIC** * University of Belgrade, Faculty of Architecture, Department of Urban and Spatial Planning; Belgrade, Serbia ** University of Belgrade, Faculty of Architecture, Department of Urban and Spatial Planning; Belgrade/Beograd, Serbia</p> <p>Social Housing in Serbia: Dual Approach Uros VESIC, Tatjana KOSIC, Aleksandra KRSTIC-FURUNDZIC University of Belgrade, Faculty of Architecture, Department of Architectural Technologies; Belgrade, Serbia</p>	<p>Urban Nexus – Structured Dialogue, Problem-Solving, and Strategic Partnerships David LUDLOW*, June GRAHAM**, Nuria BLANES*** * UWE; Bristol, UK ** Sniffer; Edinburgh, UK *** UAB; Barcelona, Spain</p> <p>Morgenstadt: CityInsights. A Research Approach for Systems Research in Urban Development Dominik KALISCH, Susanne SCHATZINGER, Steffen BRAUN, Alanus V. RADECKI Fraunhofer Institute for Industrial Engineering IAO; Stuttgart, DE</p> <p>Human Sensory Assessment Methods in Urban Planning – a Case Study in Alexandria Benjamin Sebastian BERGNER*, Jan-Philipp EXNER**, Martin MEMMEL***, Rania RASLAN****, Dina TAHA****, Manar TALAL****, Peter ZEILE* * TU Kaiserslautern, Fachgebiet Computergestützte Planungs- und Entwurfsmethoden (CPE); Kaiserslautern, DE ** TU Kaiserslautern, Fachgebiet Computergestützte Planungs- und Entwurfsmethoden (CPE); Kaiserslautern, DE *** German Research Center for Artificial Intelligence (DFKI GmbH), FB Knowledge Management; Kaiserslautern, DE **** Alexandria University, Department of Architecture, Faculty of Engineering; Alexandria, Egypt</p> <p>SUNSHINE – Smart Urban Services for Higher Energy Efficiency Linda DÖRRZAPF*, Barbara MUŠIČ**, Manfred SCHRENK*, Wolfgang W. WASSERBURGER* * CEIT ALANOVA – Central European Institute of Technology, Institute of Urbanism, Transport, Environment and Information Society; Schwechat, AT ** Urban Planning Institute of the Republic of Slovenia; Ljubljana, Slovenija</p>	<p>Climate Data Analysis on IGIS Vasily V. POPOVICH*, Manfred SCHRENK**, Filipp GALYANO*, Natalia ZUKOVA* * The Russian Academy of Sciences, SPIIRAS; St. Petersburg, Russia ** CEIT ALANOVA – Central European Institute of Technology, Institute of Urbanism, Transport, Environment and Information Society; Schwechat, AT</p> <p>Environmental Monitoring and Planning: Joining Forces for Facing Changes Mara COSSU*, Eliot LANIADO**, Silvia VAGHI* * Consorzio Poliedra – Politecnico di Milano; Milan, Italy ** IEET CNR/Consorzio Poliedra – Politecnico di Milano; Milan, Italy</p> <p>New Methods of Climate Monitoring Benjamin ALLBACH*, Sascha HENNINGER** * Fachhochschule Kaiserslautern, Fachbereich Angewandte Ingenieurwissenschaften & Fachbereich Bauen und Gestalten; Kaiserslautern, DE ** TU Kaiserslautern, Lehrgebiet Physische Geographie; Kaiserslautern, DE</p> <p>A Study on Shushtar New Town by Employing “POE” Causes of Complex Erosion & the Sustainability Factors in the “Sector Five” (Winner of Aga Khan Award for Architecture in 1986) Rahmatollah AMIRJANI, Esmaeil ZARGHAMI Shahid Rajaei Teacher Training University, Department of Architecture & Urbanism; Tehran, Iran</p>
TUESDAY			
WEDNESDAY			
THURSDAY			
19:00-23:30	CORP Evening Event in the Casa dell'Architettura		



Wednesday, 22 May 2013

Auditorium 4	Auditorium 5	Time
E-Governance Chair:	Cities for All Chair:	16:30-18:00
<p> 🏆 Interweaving the Digital and Analog Lives of Cities: Urban Sensing and User-Generated Cities Salvatore IACONESI, Oriana PERSICO Art is Open Source; Rome, Italy </p> <p> 🏆 The Multidimensionality of Contemporary Urban Spaces – Implications for Design Cecilia SCOPPETTA Sapienza University of Rome; Rome, Italy </p> <p> Living Environment Information Services – Enhancing the Collaboration between Authorities and the Citizens Kaarina VARTIAINEN*, Niina NIEMINEN**, Tiia TANSEKANEN* * Finnish Environment Institute; Helsinki, Finland ** Dimenteq Oy; Salo, Finland </p> <p> Computer-Mediated e-Negotiation Support System Cahyono SUSETYO, Harry TIMMERMANS, Bauke DE VRIES Eindhoven University of Technology, Department of Built Environment; Eindhoven, The Netherlands </p>	<p> Community Engagement in Public Service Delivery: Impact on Community Growth Oluwatoyin AKIN Newcastle University, Architecture, Planning and Landscape; Newcastle Upon Tyne, UK </p> <p> 🏆 New Public Open Spaces and Old Prejudices: Public Space Uses in the Centre of Medellín Eva SCHWAB BOKU Wien, Institute of Landscape Architecture; Wien, AT </p> <p> 🏆 Equal Time – Equal Space? Time Use Patterns and Urban Form from two European Capital Cities – Vienna and Dublin Edeltraud HASELSTEINER*, Henrike RAU**, Alexander REMESCH*, Barbara SMETSCHKA*, Veronika GAUBE* * Alpen-Adria-Universität Klagenfurt, Institute of Social Ecology Vienna; Vienna, AT ** School of Political Science and Sociology, Political Science and Sociology; Galway, Ireland </p> <p> 🏆 From Plan to Augmented Reality – Workflow for Successful Implementation of AR Solutions in Planning and Participation Processes Florian REINWALD*, Christian SCHOBER**, Doris DAMYANOVIC* * BOKU Vienna, Institute of Landscape Planning; Wien, AT ** Joanneum Research, DIGITAL, Audiovisual Media, ; Graz, AT </p>	
		19:00-23:30

MONDAY

TUESDAY

WEDNESDAY




THURSDAY

Thursday, 23 May 2013

Time	Auditorium 1	Auditorium 2	Auditorium 3
09:30-11:00	<p>Real Time, Real Space, Real Life? Chair: Mauro Salvemini</p>	<p>Fragile Cities Chair:</p>	<p>Diversity of Planning Approches Chair:</p>
MONDAY	<p>Regional Effects of Urban Planning – an Informal GIS Tool to Support Sustainable Strategic Planning Anja BRAUCKMANN, Alexander MAYR Research Institute for Regional and Urban Development (ILS); Dortmund, DE</p>	<p>Urban Coastal Environment and Management Policies in Attica Agelidis MINAS, Agisilaos ECONOMOU National Technical University of Athens; Athens, Greece</p>	<p>LIMES – Older than the Way of St. James Franz SCHAFRANSKI Projektentwicklungsgesellschaft des Landes Rheinland-Pfalz mbH (PER); Mainz, DE</p>
TUESDAY	<p>The 7+1 Graz Process – a Method for Promoting the Development of a Smart City Kersten HOFBAUER*, Ernst RAINER*, Hans SCHNITZER** * Graz, University of Technology, Institute of Urbanism; Graz, AT ** Graz, University of Technology, Institute of Process and Particle Engineering; Graz, AT</p>	<p>Environmental Management in the Coastal Urban Area of Alimos Agisilaos ECONOMOU*, Roido MITOULA** * National Technical University of Athens; Athens, Greece ** Harokopio University of Athens; Athens, Greece</p>	<p>Endangerments on Schools Sascha HENNINGER Technische Universität Kaiserslautern, Lehrgebiet Physische Geographie; Kaiserslautern, DE</p>
WEDNESDAY	<p>Approach to Spatial Data Infrastructure Development for Spatial Planning in Serbia Ljiljana ZIVKOVIC Republic Agency for Spatial Planning, Head of Department for Spatial Development Information System of Republic Serbia; Belgrade, Serbia</p>	<p>Synergies and Goal Conflicts for Climate Change Policy and Spatial Planning Douglas BAKER*, Gregory MARSTON**, Lachlan MCCLURE* * Queensland University of Technology, School of Civil Engineering and Built Environment; Brisbane, Australia ** Queensland University of Technology, School of Public Health & Social Work; Brisbane, Australia</p>	<p>Interactive Simulation of Urban Environments over Time with Respect to Human Values Hanieh SHAMSKOOSHKI, Mostafa MOMENI, Marjan JAVADIAN NAMINI Sh. Beheshti University, Faculty of Architecture & Urban Planning; Tehran, Iran</p>
THURSDAY	<p>Attract-SEE – Assessing Territorial Attractiveness in South East Europe. Establishing a Common Territorial Monitoring Framework Julia NEUSCHMID*, Christian EIZINGER*, Blaž BARBORIČ**, Graziella GUARAGNO***, Tomaž MIKLAVČIČ****, Stefano MARANI*****, Ljiljana ŽIVKOVIĆ*****, Francesca ALTOMARE*****, Đorđe MILIČ*****, Gianandrea ESPOSITO*****, Alessandro SELVA*** * CEIT ALANOVA – Central European Institute of Technology, Institute of Urbanism, Transport, Environment and Information Society; Schwechat, AT ** Geodetic Institute of Slovenia; Ljubljana, Slovenia *** Emilia Romagna Region; Bologna, Italy **** Republic of Slovenia, Ministry of Infrastructure and Spatial Planning; Ljubljana, Slovenia ***** ERVET Spa; Bologna, Italy ***** Republic Agency for Spatial Planning; Belgrade, Serbia</p>	<p>Hydro Urban Units – a Meso Scale Approach for Integrated Planning Bernd EISENBERG*, Eva NEMCOVA**, Rossana POBLET**, Antje STOKMAN** * University of Stuttgart, Institute of Landscape Planning and Ecology; Stuttgart, DE ** Institute of Landscape Planning and Ecology; Stuttgart, DE</p>	
11:00-11:30	<p>Coffee Break</p>		



Thursday, 23 May 2013

Auditorium 4	Auditorium 5	Time
Umwelt- und klimabewusste Städte Chair: Christian Eizinger	Plan4Business Workshop Chair: Didier Vancutsem	09:30- 11:00
<p>  Alpine Stadt-Landschaften. Beobachtungen zur Rolle von Freiräumen im Tiroler Inntal aus Sicht des Landscape Urbanism Wolfgang ANDEXLINGER Universität Innsbruck, Institut für Städtebau und Raumplanung; Innsbruck, AT </p> <p>  Klimaverträglich mobil in Zeiten des demographischen Wandels – wie Wohnen Mobilität bestimmt Mechtild STIEWE*, Doris BÄUMER** * ILS – Institut für Landes- und Stadtentwicklungsforschung, Forschungsfeld Mobilität; Dortmund, DE ** Netzwerk verkehrssicheres NRW, Koordinierungsstelle im Regierungsbezirk Münster; Münster, DE </p> <p>  Hot Town, Summer in the City – Entwicklung von hitzerelevanten Anpassungsstrategien im Städtetourismus Brigitte ALLEX*, Christiane BRANDENBURG*, Ursula LIEBL*, Thomas GERERSDORFER**, Christina CZACHS* * Universität für Bodenkultur Wien, Institut für Landschaftsentwicklung, Erholungs- und Naturschutzplanung; Wien, AT ** Universität für Bodenkultur Wien, Institut für Meteorologie; Wien, AT </p>		
		11:00- 11:30

MONDAY

TUESDAY

WEDNESDAY

THURSDAY

Thursday, 23 May 2013

Time	Auditorium 1	Auditorium 2	Auditorium 3
11:30-13:00	Fragile Cities Chair:	Discomfort of the Present, Relief of the Future Chair: Pietro Elisei	Cities for All Chair:
MONDAY TUESDAY WEDNESDAY THURSDAY	<p>Opportunities for Sustainable Development of Suburban Rural Areas on Example of Karabiha Rural Settlement Anastasia DUBOVA Department of Civil Engineering of the Yaroslavl region, Department of Monitoring and planning of territorial development; Yaroslavl, Russia</p> <p>From Probability to Contingency: Ex-Ante Climate Risk Management Practices among Urban Planners in Ethiopia Tendayi GONDO University of Venda, Urban and Regional Planning; Thohoyandou, South Africa</p> <p>Disaster Management in Metropolitan Environments Farzaneh SASANPOUR tehran, Iran</p>	<p>STATUS: Strategic Territorial Agendas for "Small and Middle-Sized Towns" Urban Systems Linda DÖRRZAPF CEIT Central European Institute of Technology; Schwechat, AT</p> <p>Metropolitization projects within the INTA Network Viviana RUBBO Project Coordinator in INTA Network, Paris, France</p> <p>🏆 The Taming of the Shrew: Coping with Illegal Settlements in Belgrade, Serbia Biserka MITROVIC, Branislav ANTONIC University of Belgrade, Faculty of Architecture, Department for Urban and Spatial Planning; Belgrade, Serbia</p> <p>🏆 City Building and Urban Failure: Why Urban Development in Serbia Does Not Achieve Planned Results Milena VUKMIROVIC*, Mira MILAKOVIC*, Nikola SAMARDZIC** * University of Belgrade, Faculty of Architecture, Department for Urban and Spatial Planning; Belgrade, Serbia ** University of Belgrade, Faculty of Philosophy, Department of History; Belgrade, Serbia</p>	<p>🏆 Deprived Neighbourhoods in Neo-Liberal Times – the Role of Public Funding in Education Cecilia SCOPPETTA*, Caterina SCOPPETTA** * Sapienza University of Rome; Rome, Italy ** IC "Federico Fellini" ; Rome, Italy</p> <p>Urban Space Patterns and Homelessness in Bucharest, Romania Mirela PARASCHIV University of Bucharest, Faculty of Geography; Bucharest, Romania</p> <p>A Survey of the Security of Women in Public Spaced of Tehran Metropolis Elham AMINI, Nasim IRANMANESH, Seyed Amir GAFFARI, Mahdi SHAFII FORUTAGHE Tehran, Iran</p> <p>🏆 Quantifying Town Development in Space and Time using Land Use Data Miriam STEURER, Caroline BAYR Joanneum Research, Policies; Graz, AT</p>
13:00-14:00	Auditorium 1	Final Discussion and Closing Remarks	



Thursday, 23 May 2013

Auditorium 4	Auditorium 5	Time
<p>Echtzeit, wirklicher Raum, wirkliches Leben? Chair:</p>		<p>11:30-13:00</p>
<p>👉 Kollektive Strategien für zukunftsfähige Stadtentwicklung – Erfahrungen aus einem partizipativen Szenarienprozess in Niederösterreich Elisabeth SCHAUPPENLEHNER-KLOYBER, Marianne PENKER, Michael BRAITO Universität für Bodenkultur Wien, Institut für nachhaltige Wirtschaftsentwicklung; Wien, AT</p> <p>Stadtklimakomfortzonen – von übergeordneten Planungen zu lokalen Interventionen Bernd EISENBERG University of Stuttgart, Institute of Landscape Planning and Ecology; Stuttgart, DE</p> <p>Handlungsoptionen für österreichische Städte Richtung Smart City: Den demografischen Wandel beachten! Martina JAUSCHNEG*, Sebastian BEIGLBÖCK**, Katharina GUGERELL*, Martin BERGER*** * GreenCityLAB; Wien, AT ** Österreichisches Institut für Raumplanung; Wien, AT *** GreenCityLAB, Obfrau-Stellv.; Wien, AT</p>		
		<p>13:00-14:00</p>

MONDAY

TUESDAY

WEDNESDAY

THURSDAY